Lower Thames Crossing

6.2 Environmental Statement Figure 2.4 - Environmental Masterplan Section 10 (6 of 10) (Tracked changes version)

APFP Regulation 5(2)(a)

Infrastructure Planning (Applications: Prescribed Forms and Procedure) Regulations 2009

Volume 6

DATE: September 2023

DEADLINE: 4

Deleted: August

Deleted: 2

Planning Inspectorate Scheme Ref: TR010032
Application Document Ref: TR010032/APP/6.2

VERSION: 3.0

Deleted: 2

Revision history

Version	Date	Submitted at
1.0	31 October 2022	DCO Application
2.0	3 August 2023	Deadline 2
3.0	19 September 2023	Deadline 4

Uncontrolled when printed – Copyright © 2023
National Highways Limited – all rights reserved

Lower Thames Crossing

6.2 Environmental Statement
Figure 2.4 - Environmental Masterplan Section 10 (6 of 10)
(Tracked changes version)

List of contents

Page number

1 Environmental Masterplan: Section 10.....1
1.1 Schedule of Plans included in this application document.....1
1.2 Section 10 (Sheets 1-21).....2
1.3 Scheme Overview.....4
1.4 Environmental Masterplan Legend.....6
1.5 Section 10.....8

Uncontrolled when printed – Copyright © 2023
National Highways Limited – all rights reserved

1 Environmental Masterplan: Section 10

1.1 Schedule of Plans included in this application document

Uncontrolled when printed – Copyright © 2023
National Highways Limited – all rights reserved

1.2 Section 10 (Sheets 1-21)

Drawing Number and Title	Application Document Ref	Revision
HE540039-CJV-EGN-S10_EN000000_Z-DR-ZZ-00001 - Section 10 Overview	TR010032/APP/6.2	P02
HE540039-CJV-EGN-S10_EN000000_Z-DR-ZZ-00002 - Section 10 Sheet 1	TR010032/APP/6.2	P02
HE540039-CJV-EGN-S10_EN000000_Z-DR-ZZ-00003 - Section 10 Sheet 2	TR010032/APP/6.2	P02
HE540039-CJV-EGN-S10_EN000000_Z-DR-ZZ-00004 - Section 10 Sheet 3	TR010032/APP/6.2	P01.6
HE540039-CJV-EGN-S10_EN000000_Z-DR-ZZ-00005 - Section 10 Sheet 4	TR010032/APP/6.2	P02
HE540039-CJV-EGN-S10_EN000000_Z-DR-ZZ-00006 - Section 10 Sheet 5	TR010032/APP/6.2	P02
HE540039-CJV-EGN-S10_EN000000_Z-DR-ZZ-00007 - Section 10 Sheet 6	TR010032/APP/6.2	P01.6
HE540039-CJV-EGN-S10_EN000000_Z-DR-ZZ-00008 - Section 10 Sheet 7	TR010032/APP/6.2	P01.6
HE540039-CJV-EGN-S10_EN000000_Z-DR-ZZ-00009 - Section 10 Sheet 8	TR010032/APP/6.2	P01.6
HE540039-CJV-EGN-S10_EN000000_Z-DR-ZZ-00010 - Section 10 Sheet 9	TR010032/APP/6.2	P01.5
HE540039-CJV-EGN-S10_EN000000_Z-DR-ZZ-00011 - Section 10 Sheet 10	TR010032/APP/6.2	P01.5
HE540039-CJV-EGN-S10_EN000000_Z-DR-ZZ-00012 - Section 10 Sheet 11	TR010032/APP/6.2	P02

Deleted: P01.6

Deleted: P01.6

Deleted: P01.6

Deleted: P01.6

Uncontrolled when printed – Copyright © 2023
National Highways Limited – all rights reserved

Drawing Number and Title	Application Document Ref	Revision
HE540039-CJV-EGN-S10_EN000000_Z-DR-ZZ-00013 - Section 10 Sheet 12	TR010032/APP/6.2	P01.5
HE540039-CJV-EGN-S10_EN000000_Z-DR-ZZ-00014 - Section 10 Sheet 13	TR010032/APP/6.2	P01.6
HE540039-CJV-EGN-S10_EN000000_Z-DR-ZZ-00015 - Section 10 Sheet 14	TR010032/APP/6.2	P01.6
HE540039-CJV-EGN-S10_EN000000_Z-DR-ZZ-00016 - Section 10 Sheet 15	TR010032/APP/6.2	P01.6
HE540039-CJV-EGN-S10_EN000000_Z-DR-ZZ-00017 - Section 10 Sheet 16	TR010032/APP/6.2	P02
HE540039-CJV-EGN-S10_EN000000_Z-DR-ZZ-00018 - Section 10 Sheet 17	TR010032/APP/6.2	P01.2
HE540039-CJV-EGN-S10_EN000000_Z-DR-ZZ-00019 - Section 10 Sheet 18	TR010032/APP/6.2	P01.2
HE540039-CJV-EGN-S10_EN000000_Z-DR-ZZ-00020 - Section 10 Sheet 19	TR010032/APP/6.2	P01.3
HE540039-CJV-EGN-S10_EN000000_Z-DR-ZZ-00021 - Section 10 Sheet 20	TR010032/APP/6.2	P01.2
HE540039-CJV-EGN-S10_EN000000_Z-DR-ZZ-00022 - Section 10 Sheet 21	TR010032/APP/6.2	P01.3

Uncontrolled when printed – Copyright © 2023
National Highways Limited – all rights reserved

1.3 Scheme Overview

Uncontrolled when printed – Copyright © 2023
National Highways Limited – all rights reserved

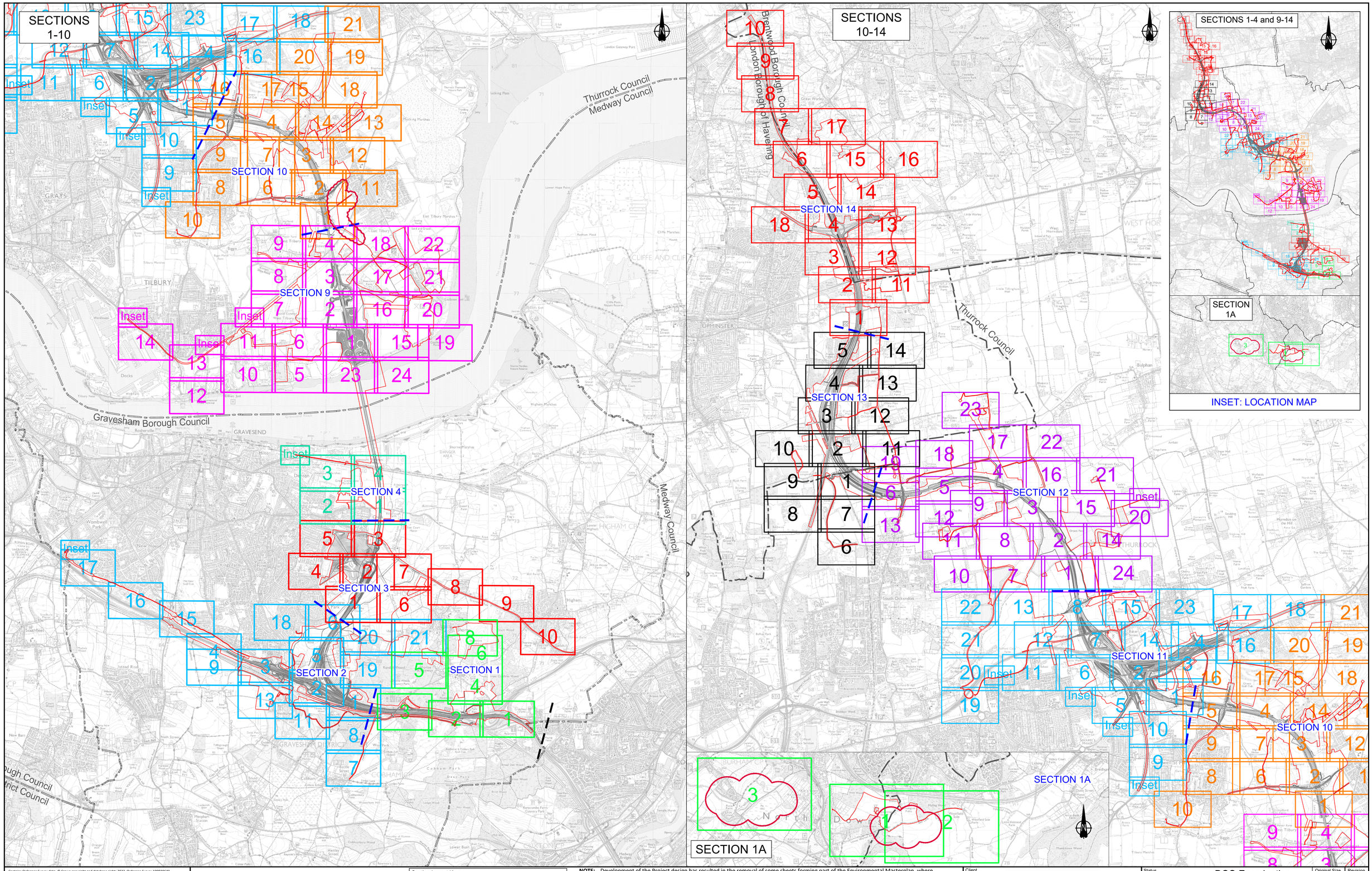

Contains Ordnance Survey data. © Crown copyright and database rights 2022. Ordnance Survey 100030649

Rev	Status	Rev. Date	Purpose of revision	Drawn	Chck'd	Apprv'd
P01	S2	27/10/2022		LD		
P02	S8	19/09/2023	DEADLINE 4	GH1	RO	BF

0 200 400 600 800 1000 2400
SCALE 1:30000 (A1)
SCALE 1:60000 (A3)
METRES

- Approximate Highway Section Cutline
- Order Limits
- Section Break

Section Layout Key:

- Section S1 (Sheets 1 - 8)
- Section S1A (Sheets 1 - 3)
- Section S2 (Sheets 1 - 21)
- Section S3 (Sheets 1 -10)
- Section S4 (Sheets 1 - 4)
- Section S5 to S8: Project route in tunnel, therefore no Environmental Masterplan coverage
- Section S9 (Sheets 1 - 24)
- Section S10 (Sheets 1 - 21)
- Section S11 (Sheets 1 - 22)
- Section S12 (Sheets 1 - 24)
- Section S13 (Sheets 1 - 14)
- Section S14 (Sheets 1 - 18)

NOTE: Development of the Project design has resulted in the removal of some sheets forming part of the Environmental Masterplan, where acquisition of land for the Project is no longer required. In this instance, the original sheet numbering has been retained and therefore the sheet numbering shown on this Scheme Overview plan is not always consecutive.

For information, the following sheets have been omitted:

Section 1

- Sheet 7 (HE540039-CJV-EGN-S01_EN000000_Z-DR-ZZ-00008)

Section 2

- Sheet 10 (HE540039-CJV-EGN-S02_EN000000_Z-DR-ZZ-00011)
- Sheet 12 (HE540039-CJV-EGN-S02_EN000000_Z-DR-ZZ-00013)
- Sheet 14 (HE540039-CJV-EGN-S02_EN000000_Z-DR-ZZ-00015)

Client: national highways

Project: LOWER THAMES CROSSING

Status: DCO Examination
Application Document Number: TR010032/APP/6.2
Original Size: A1
Revision: P02
Scale: AS SHOWN

Drawing title: ENVIRONMENTAL MASTERPLAN SCHEME OVERVIEW

Drawing Number: HE540039-CJV-EGN-SZZ_EN000000_Z-DR-ZZ-00002

HE540039-CJV-EGN-SZZ_EN000000_Z-DR-ZZ-00002.dwg

1.4 Environmental Masterplan Legend

Uncontrolled when printed – Copyright © 2023
National Highways Limited – all rights reserved

EXISTING FEATURES

General Features

- Existing WCH Route
- Overhead Power Lines

Environmental Features

- Retained Woodland, Trees and Hedges (within Order Limits)
- Retained Woodland, Trees and Hedges (outside Order Limits)
- Waterbodies / Ponds
- Watercourses
- Tree Preservation Orders Area
- Individual Tree Preservation Orders
- Veteran Tree

PROPOSED PROJECT FEATURES

- Order Limits
- Permanent Acquisition of Land

General Project Features

- Existing Overhead Power Lines to be Removed
- Indicative Diverted and Modified Overhead Power Lines
- Proposed / Improved WCH Route
- Diverted / Redesignated WCH Route
- Proposed Carriageway
- Proposed Retaining Wall
- Proposed Cutting
- Proposed Embankment
- Proposed False Cutting Earthwork (up to 4m height above carriageway level typically at 1(v) 4(h) gradient)
- Proposed Watercourse Diversion
- Proposed Attenuation Ponds / Water Bodies
- Proposed Highway Estate Boundary Fencing
- Reinstated HS1 'Meshed' Fencing
- Proposed Security Fencing (incorporating highway boundary fence)
- Proposed Fencing Gates
- Proposed Tunnel Portal Building Outline (sub-surface)
- Proposed Highway Lighting and Gantry
- Proposed Green Bridge
- Proposed Traveller Site Replacement

General Project Features cont.

- Proposed Replacement Open Space
- Proposed Replacement Common Land
- Proposed Recreational Sites

PROPOSED LANDSCAPE ELEMENTS

Grassland (LE 1)

- LE 1.3 Species Rich Grassland
- LE 1.31 Species Rich Chalk Grassland
- LE 1.32 Species Rich Annual Wildflower Grassland
- LE 1.4 Rock and Scree

Planting (LE 2)

- LE 2.1 Woodland
- LE 2.11 Woodland With Non–Native Species
- LE 2.14 Wet / Carr Woodland
- LE 2.2 Woodland Edge
- LE 2.22 Scrub Woodland
- LE 2.4 Linear Belt of Shrubs and Trees
- LE 2.5 Shrubs With Intermittent Trees
- LE 2.7 Scattered Trees
- LE 2.8 Scrub / Scattered Scrub

Hedges (LE 4)

- LE 4.3 Native Species Hedge (untrimmed)
- LE 4.4 Native Hedgerow With Trees

Individual Trees (LE 5)

- LE 5.1 Individual Trees

Wetland Habitats (LE 6)

- LE 6.11 Water Bodies – Standing Water
- LE 6.12 Water Bodies and Associated Plants – Shallow Scrape Habitat
- LE 6.2 Banks and Ditches
- LE 6.21 Banks and Ditches – High Tide Roost Features
- LE 6.4 Wet Grassland

General Project Features cont.

- LE 6.41 Marsh and Wet Grassland – Coastal Grazing Marsh

Hard Landscape Features (LE 7)

- LE 7.2 Green Roof
- LE 7.3 Car Park
- LE 7.4 Reinforced Earth Bund

Ecological Habitats (LE 8)

- LE 8.1 Open Mosaic Habitat
- LE 8.2 Ancient Woodland Compensation Planting
- LE 8.3 Woodland Mitigation Planting
- LE 8.4 Wetland / Fenland Creation
- LE 8.5 Ecology Pond (Indicative symbol only)
- LE 8.6 Acid Grassland Soil Salvage
- LE 8.7 Nitrogen Deposition (NDEP) Compensation Area

Earthworks

- Proposed Contours

PROPOSED ENVIRONMENTAL ELEMENTS

Noise (E 1)

- E 1.2 Acoustic Barrier-Built Elements (typically incorporating highway boundary fence)

Water (E 2)

- Flood Compensation Areas (E2–FCA)
- Flood Defence (E2–FD)

Ecological (E 3)

- E 3.2 Ecological Habitat Creation and Receptor Sites for Protected Species
- DM — E 3.2 Ecological Protection Measures – Dormouse Boxes
- BB — E 3.2 Ecological Protection Measures – Bat / Bird Boxes
- EC — E 3.2 Ecological Protection Measures – Ecological Culvert
- BBr — E 3.2 Ecological Protection Measures – Bat Barn Block
- E 3.2 Ecological Protection Measures – Ecological Fencing (incorporating highway boundary fence)

NOTES:

Land Reinstatement

The Environmental Masterplan is intended to show the permanent landscaping and environmental mitigation features that are embedded in the operational design. Land temporarily impacted by construction would be reinstated to its former condition and composition upon completion, as far as reasonably practicable and as provided for in DCO Article 35, unless otherwise shown in the Environmental Masterplan.

WCH Terminology and Route Information

The term 'WCH Routes' (which includes Public Rights of Way) refers to routes for walkers, cyclists and horse riders and is used in the broad sense within the Environmental Masterplan to refer to routes intended for at least one (but not necessarily more than one) of those users. For further information, please refer to the Rights of Way and Access Plans (Application Document 2.7) and the draft Development Consent Order (Application Document 3.1).

Veteran Trees

Veteran trees shown on the Environmental Masterplan include those identified in the Ancient Tree Inventory and project-identified potential ancient or veteran trees.

Outline Landscape and Ecological Management Plan

The outline Landscape and Ecology Management Plan (LEMP) separately sets out the proposed management for the environmental / landscape elements shown on the Environmental Masterplan. The Environment Masterplan secures the spatial extent and location of the environmental / landscape elements detailed within the outline LEMP. The outline LEMP details the management regimes, management expectations and monitoring requirements for the proposals in each land parcel shown on the Environmental Masterplan. It focuses on the management requirements for land parcels to be permanently acquired within the Order Limits and which perform specific landscape and ecological mitigation functions for the Project. For further detail regarding management requirements and principles, please refer to the outline LEMP (Application Document 6.7).

Existing WCH Routes

Existing WCH route information is based on Local Authority data. For further details, please refer to the relevant Local Authority Definitive Public Right of Way Map and Statement.

Environmental Feature Reference Symbol

An Environmental Feature Reference Symbol is provided for each environmental / landscape element. This contains a Plot Reference, the Environmental Function and the specific Landscape / Environmental Element. The Plot Reference is unique to each element labelled, and comprises the Section number, Sheet number and unique Plot number. Additional Environmental Feature Reference Symbols have been attributed to elements which span more than one page. The differences between the initial (Primary) Environmental Feature Reference Symbol and any additional (Secondary) versions are shown below.

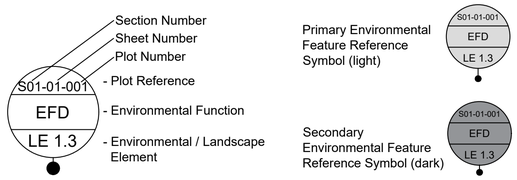

Environmental Functions (EF)

EFA	Visual Screening	EFF	Heritage
EFB	Landscape Integration	EFG	Auditory Amenity
EFC	Enhancing the Built Environment	EFH	Water Quality
EFD	Nature Conservation and Biodiversity	EFJ	Agricultural / Highway Boundary
EFE	Visual Amenity	EFK	Access

Project Design Report

For further detail on the Landscape Design and Special Category Land shown within these plans, as well as the associated background and approach, please refer to the Project Design Report, Volume 2 Book of Plans, and Design Principles document (Application Documents 7.4, 6.2 and 7.5 respectively).

Contains Ordnance Survey data. © Crown copyright and database rights 2022. Ordnance Survey 100030649

Rev	Status	Rev. Date	Purpose of revision	Drawn	Chck'd	Apprv'd
P01.6	S0	27/03/2022				

Client: national highways

Project: LOWER THAMES CROSSING

Status: Initial Status or WIP

Original Size: A1

Revision: P01.6

Application Document Number: TR010032/APP/6.2

Scale:

Drawing title: ENVIRONMENTAL MASTERPLAN LEGEND

Drawing Number: HE540039-CJV-EGN-SZZ_EN000000_Z-DR-ZZ-00001

1.5 Section 10

Uncontrolled when printed – Copyright © 2023
National Highways Limited – all rights reserved

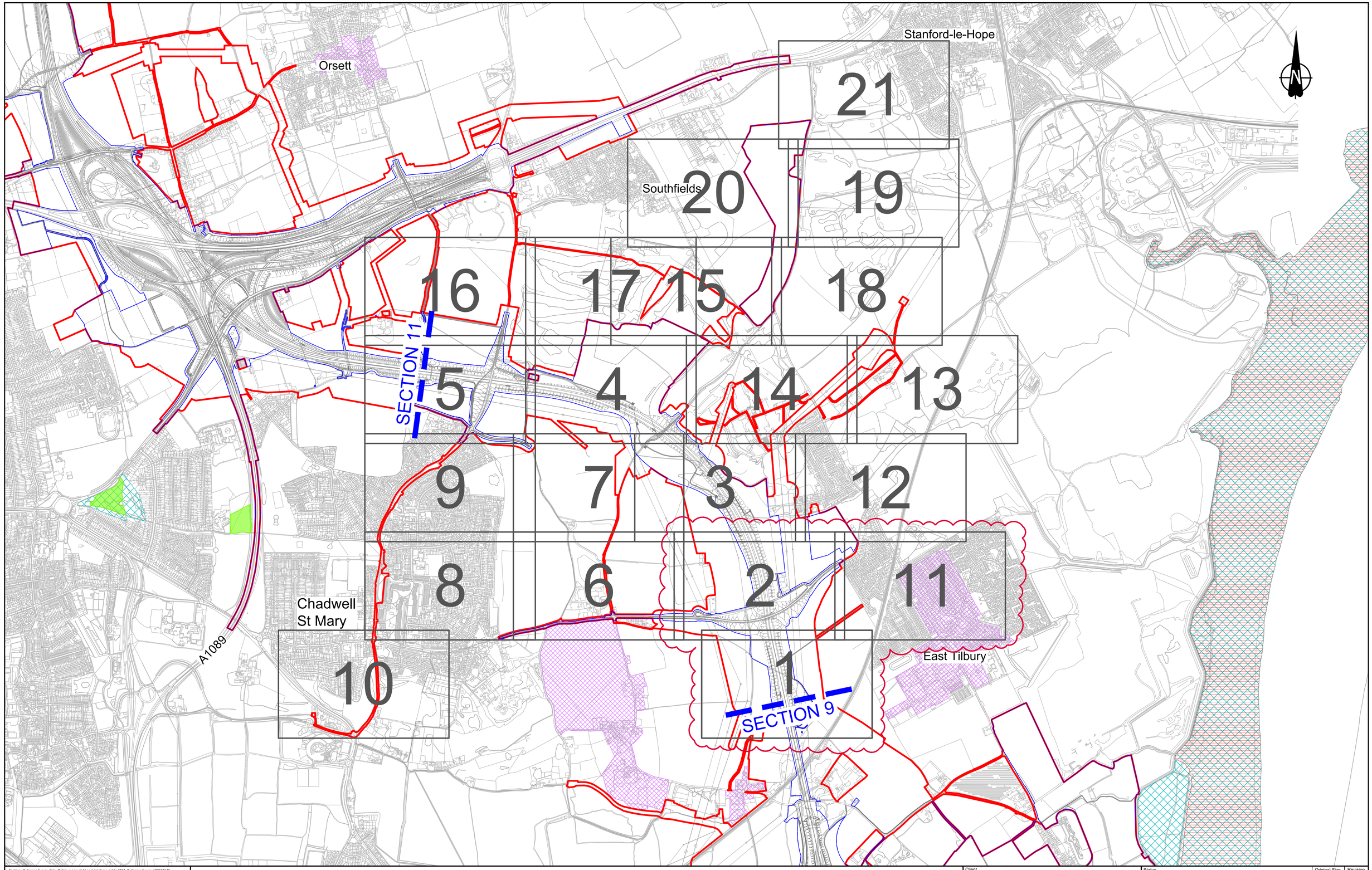

Contains Ordnance Survey data. © Crown copyright and database rights 2022. Ordnance Survey 100030649

0 50 100 150 200 250 300 350 400 450 500
METRES

SCALE 1:5000 (A1)
SCALE 1:10000 (A3)

Rev	Status	Rev. Date	Purpose of revision	Drawn	Chck'd	Apprv'd
P01	S2	25/10/2022		LD		
P02	S8	19/09/2023	Deadline 4	GH1	RO	BF

LEGEND

- Order Limits
- Permanent Acquisition of Land
- Area of Outstanding National Beauty (AONB)
- Site of Special Scientific Interest (SSSI)
- Registered Parks and Gardens
- Ramsar Sites
- Ancient Woodland
- Conservation Area

Client: national highways

Project: LOWER THAMES CROSSING

Status: DCO Examination
Original Size: A1
Revision: P02
Application Document Number: TR010032/APP/6.2
Scale: AS SHOWN

Drawing title:
ENVIRONMENTAL MASTERPLAN
OVERVIEW PLAN
SECTION 10

Drawing Number: HE540039-CJV-EGN-S10_EN000000_Z-DR-ZZ-00001

HE540039-CJV-EGN-S10_EN000000_Z-DR-ZZ-00001.dwg

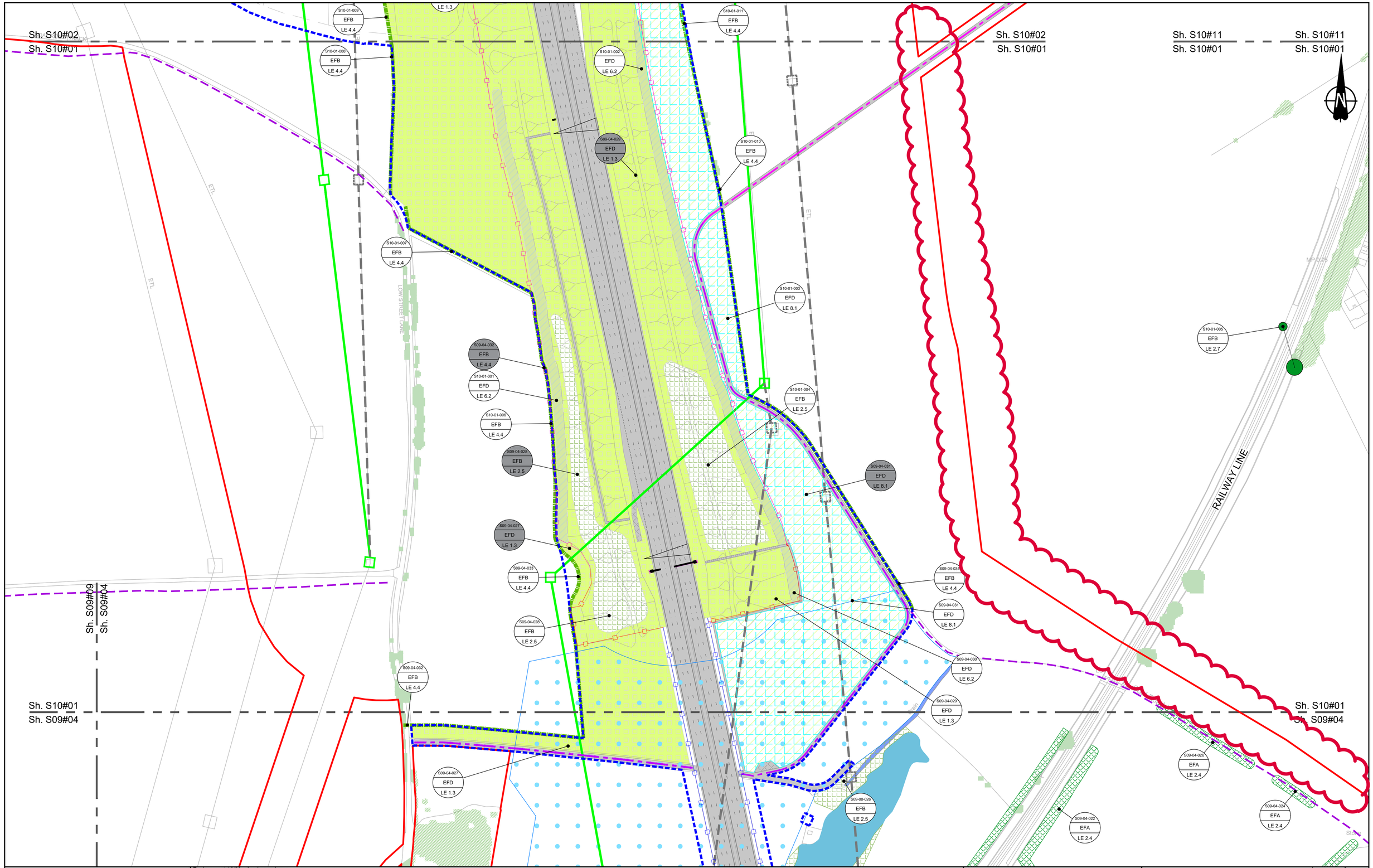

Contains Ordnance Survey data. © Crown copyright and database rights 2020. Ordnance Survey 100030649

0 10 20 30 40 50 60 70 80 90 100 METRES
SCALE 1:1250 (A1)
SCALE 1:2500 (A3)

Section Overview Sheet: Refer to section overview plan at the start of the section.

Rev	Status	Rev. Date	Purpose of revision	Drawn	Chck'd	Apprv'd
P01	S2	25/10/2022		ET	MH	SK
P02	S8	19/09/2023	Deadline 4	GH1	RO	BF

Environmental Mitigation Legend: Refer to Main Legend for baseline and scheme features (Dwg: HE540039-CJV-EGN-SZZ_EN000000_Z-DR-ZZ-00001).

- Order Limits
- Permanent Acquisition of Land

Grassland (LE 1)
- LE 1.3 Species Rich Grassland
- LE 1.31 Species Rich Chalk Grassland
- LE 1.32 Species Rich Annual Wildflower Grassland
- LE 1.4 Rock and Scree

Planting (LE 2)
- LE 2.1 Woodland
- LE 2.11 Woodland With Non–Native Species
- LE 2.14 Wet / Carr Woodland
- LE 2.2 Woodland Edge
- LE 2.22 Scrub Woodland
- LE 2.4 Linear Belt of Shrubs and Trees
- LE 2.5 Shrubs With Intermittent Trees
- LE 2.7 Scattered Trees
- LE 2.8 Scrub / Scattered Scrub

Hedges (LE 4)
- LE 4.3 Native Species Hedge (untrimmed)
- LE 4.4 Native Hedgerow With Trees
- LE 6.4 Wet Grassland
- LE 6.41 Marsh and Wet Grassland – Coastal Grazing Marsh

Individual Trees (LE 5)
- LE 5.1 Individual Trees

Wetland Habitats (LE 6)
- LE 6.11 Water Bodies – Standing Water
- LE 6.12 Water Bodies and Associated Plants – Shallow Scrape
- LE 6.2 Banks and Ditches
- LE 6.21 Banks and Ditches – High Tide Roost Features

Hard Landscape Features (LE 7)
- LE 7.4 Reinforced Earth Bund

Earthworks
- Proposed Contours

Ecological Habitats (LE 8)
- LE 8.1 Open Mosaic Habitat
- LE 8.2 Ancient Woodland Compensation Planting
- LE 8.3 Woodland Mitigation Planting
- LE 8.4 Wetland / Fenland Creation
- LE 8.5 Ecology Pond (indicative symbol only)
- LE 8.6 Acid Grassland Soil Salvage
- LE 8.7 Nitrogen Deposition (NDEP) Compensation Area

Noise (E 1)
- E 1.2 Acoustic Barrier–Built Elements (typically inc. highway boundary fence)

Water (E 2)
- Flood Compensation Areas (E 2–FCA)
- Flood Defence (E 2–FD)

Ecological (E 3)
- E 3.2 Ecological Habitat Creation and Receptor sites for Protected Species
- E 3.2 Dormouse Boxes
- E 3.2 Bat Boxes
- E 3.2 Ecological Culvert
- E 3.2 Bat Barn Block
- E 3.2 Barn Owl Box
- E 3.2 Ecological Fencing (inc. highway boundary fence)

Client: national highways

Project: LOWER THAMES CROSSING

Status: DCO Examination
Application Document Number: TR010032/APP/6.2
Original Size: A1
Revision: P02
Scale: AS SHOWN

Drawing title: ENVIRONMENTAL MASTERPLAN SECTION 10 SHEET 1

Drawing Number: HE540039-CJV-EGN-S10_EN000000_Z-DR-ZZ-00002

HE540039-CJV-EGN-S10_EN000000_Z-DR-ZZ-00002.dwg

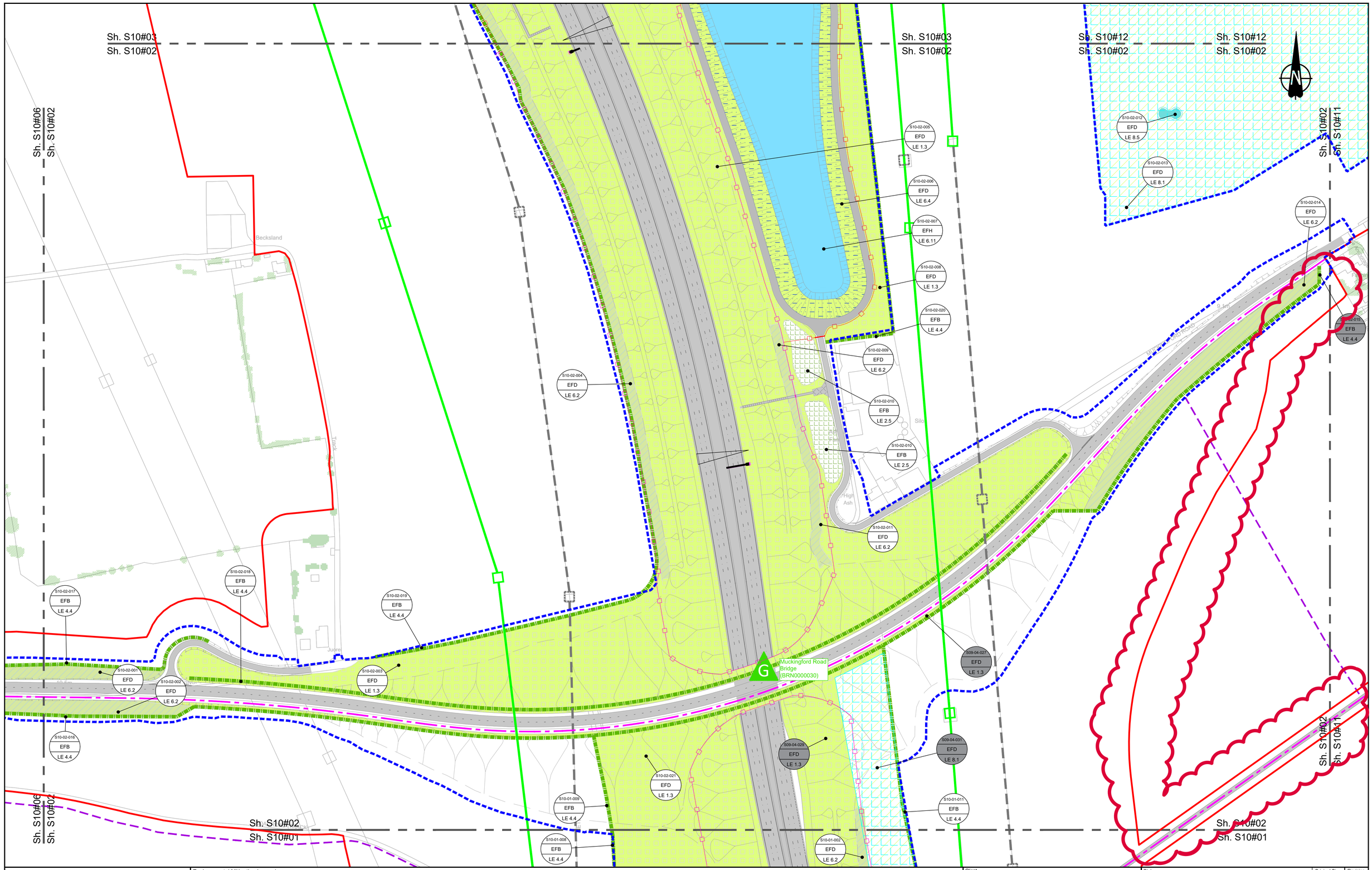

Contains Ordnance Survey data. © Crown copyright and database rights 2022. Ordnance Survey 100030649

0 10 20 30 40 50 60 70 80 90 100
SCALE 1:1250 (A1)
SCALE 1:2500 (A3)
METRES

Section Overview Sheet: Refer to section overview plan at the start of the section.

Rev	Status	Rev. Date	Purpose of revision	Drawn	Chck'd	Apprv'd
P01	S2	25/10/2022		LD		
P02	S8	19/09/2023	Deadline 4	GH1	RO	BF

Environmental Mitigation Legend: Refer to Main Legend for baseline and scheme features (Dwg: HE540039-CJV-EGN-SZZ_EN000000_Z-DR-ZZ-00001).

- Order Limits
- Permanent Acquisition of Land

Grassland (LE 1)
- LE 1.3 Species Rich Grassland
- LE 1.31 Species Rich Chalk Grassland
- LE 1.32 Species Rich Annual Wildflower Grassland
- LE 1.4 Rock and Scree

Planting (LE 2)
- LE 2.1 Woodland
- LE 2.11 Woodland With Non–Native Species
- LE 2.14 Wet / Carr Woodland
- LE 2.2 Woodland Edge
- LE 2.22 Scrub Woodland
- LE 2.4 Linear Belt of Shrubs and Trees
- LE 2.5 Shrubs With Intermittent Trees
- LE 2.7 Scattered Trees
- LE 2.8 Scrub / Scattered Scrub

Hedges (LE 4)
- LE 4.3 Native Species Hedge (untrimmed)
- LE 4.4 Native Hedgerow With Trees

Individual Trees (LE 5)
- LE 5.1 Individual Trees

Wetland Habitats (LE 6)
- LE 6.11 Water Bodies – Standing Water
- LE 6.12 Water Bodies and Associated Plants – Shallow Scrape
- LE 6.2 Banks and Ditches
- LE 6.21 Banks and Ditches – High Tide Roost Features
- LE 6.4 Wet Grassland
- LE 6.41 Marsh and Wet Grassland – Coastal Grazing Marsh

Hard Landscape Features (LE 7)
- LE 7.4 Reinforced Earth Bund

Earthworks
- Proposed Contours

Ecological Habitats (LE 8)
- LE 8.1 Open Mosaic Habitat
- LE 8.2 Ancient Woodland Compensation Planting
- LE 8.3 Woodland Mitigation Planting
- LE 8.4 Wetland / Fenland Creation
- LE 8.5 Ecology Pond (indicative symbol only)
- LE 8.6 Acid Grassland Soil Salvage
- LE 8.7 Nitrogen Deposition (NDEP) Compensation Area

Noise (E 1)
- E 1.2 Acoustic Barrier–Built Elements (typically inc. highway boundary fence)

Water (E 2)
- Flood Compensation Areas (E 2–FCA)
- Flood Defence (E 2–FD)

Ecological (E 3)
- E 3.2 Ecological Habitat Creation and Receptor sites for Protected Species
- E 3.2 Dormouse Boxes
- E 3.2 Bat Boxes
- E 3.2 Ecological Culvert
- E 3.2 Bat Barn Block
- E 3.2 Barn Owl Box
- E 3.2 Ecological Fencing (inc. highway boundary fence)

Client: national highways

Project: LOWER THAMES CROSSING

Status: DCO Examination
Application Document Number: TR010032/APP/6.2
Original Size: A1
Revision: P02
Scale: 1:1250

Drawing title: ENVIRONMENTAL MASTERPLAN SECTION 10 SHEET 2

Drawing Number: HE540039-CJV-EGN-S10_EN000000_Z-DR-ZZ-00003

HE540039-CJV-EGN-S10_EN000000_Z-DR-ZZ-00003.dwg

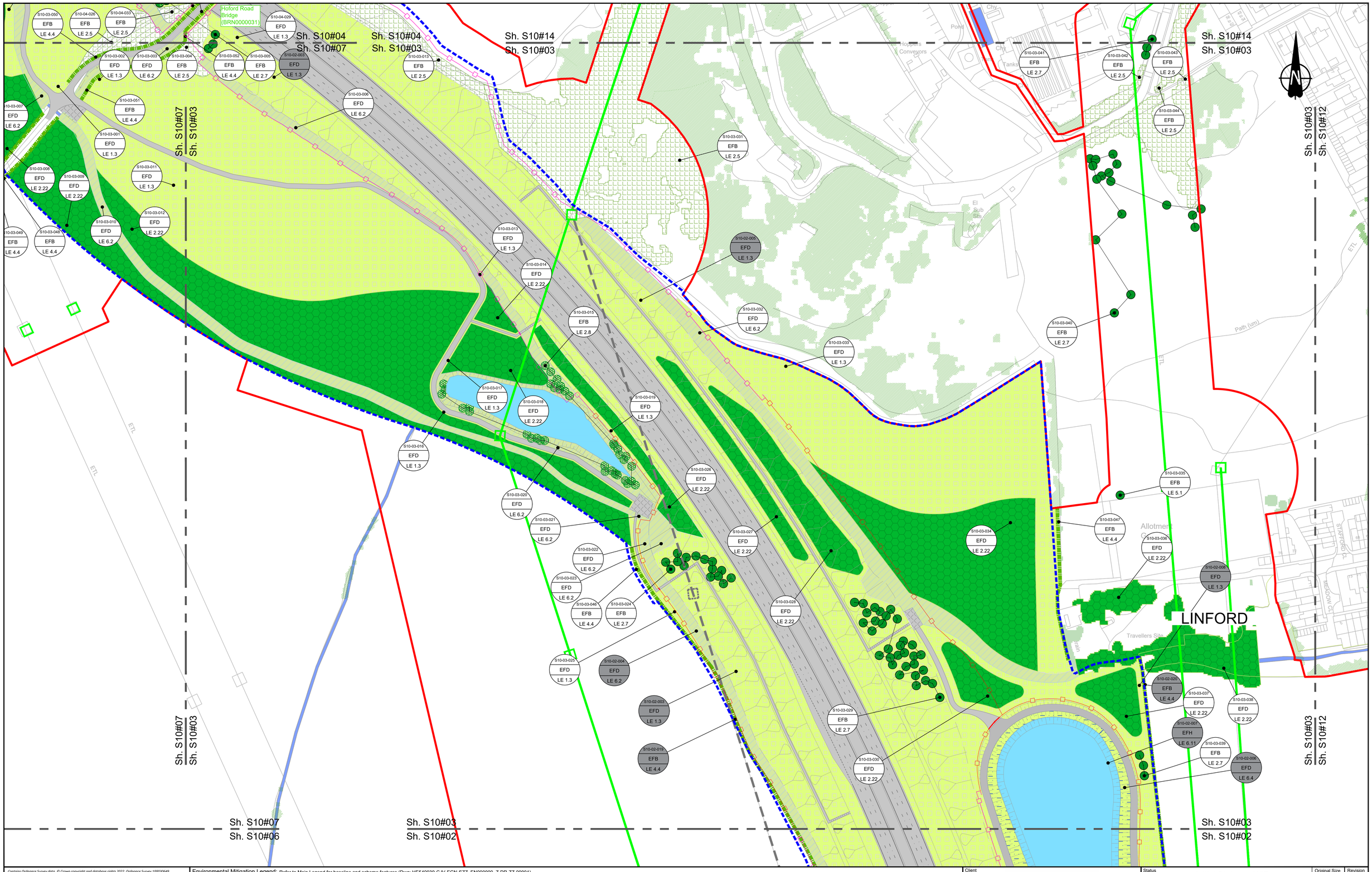

Contains Ordnance Survey data. © Crown copyright and database rights 2022. Ordnance Survey 100030649

0 10 20 30 40 50 60 70 80 90 100 METRES

SCALE 1:1250 (A1)
SCALE 1:2500 (A3)

Section Overview Sheet: Refer to section overview plan at the start of the section.

Rev	Status	Rev. Date	Purpose of revision	Drawn	Chck'd	Apprv'd
P01.6	S0	08/08/2022			LD	

Environmental Mitigation Legend: Refer to Main Legend for baseline and scheme features (Dwg: HE540039-CJV-EGN-SZZ_EN000000_Z-DR-ZZ-00001).

- Order Limits
- Permanent Acquisition of Land

Grassland (LE 1)
- LE 1.3 Species Rich Grassland
- LE 1.31 Species Rich Chalk Grassland
- LE 1.32 Species Rich Annual Wildflower Grassland
- LE 1.4 Rock and Scree

Planting (LE 2)
- LE 2.1 Woodland
- LE 2.11 Woodland With Non–Native Species
- LE 2.14 Wet / Carr Woodland
- LE 2.2 Woodland Edge
- LE 2.22 Scrub Woodland
- LE 2.4 Linear Belt of Shrubs and Trees
- LE 2.5 Shrubs With Intermittent Trees
- LE 2.7 Scattered Trees
- LE 2.8 Scrub / Scattered Scrub

Hedges (LE 4)
- LE 4.3 Native Species Hedge (untrimmed)
- LE 4.4 Native Hedgerow With Trees

Individual Trees (LE 5)
- LE 5.1 Individual Trees

Wetland Habitats (LE 6)
- LE 6.11 Water Bodies – Standing Water
- LE 6.12 Water Bodies and Associated Plants – Shallow Scrape
- LE 6.2 Banks and Ditches
- LE 6.21 Banks and Ditches – High Tide Roost Features
- LE 6.4 Wet Grassland
- LE 6.41 Marsh and Wet Grassland – Coastal Grazing Marsh

Hard Landscape Features (LE 7)
- LE 7.4 Reinforced Earth Bund

Earthworks
- Proposed Contours

Ecological Habitats (LE 8)
- LE 8.1 Open Mosaic Habitat
- LE 8.2 Ancient Woodland Compensation Planting
- LE 8.3 Woodland Mitigation Planting
- LE 8.4 Wetland / Fenland Creation
- LE 8.5 Ecology Pond (indicative symbol only)
- LE 8.6 Acid Grassland Soil Salvage
- LE 8.7 Nitrogen Deposition (NDEP) Compensation Area

Noise (E 1)
- E 1.2 Acoustic Barrier–Built Elements (typically inc. highway boundary fence)

Water (E 2)
- Flood Compensation Areas (E 2–FCA)
- Flood Defence (E 2–FD)

Ecological (E 3)
- E 3.2 Ecological Habitat Creation and Receptor sites for Protected Species
- E 3.2 Dormouse Boxes
- E 3.2 Bat Boxes
- E 3.2 Ecological Culvert
- E 3.2 Bat Barn Block
- E 3.2 Barn Owl Box
- E 3.2 Ecological Fencing (inc. highway boundary fence)

Client: national highways

Project: LOWER THAMES CROSSING

Status: Initial Status or WIP

Application Document Number: TR010032/APP/6.2

Original Size: A1 | Revision: P01.6 | Scale: 1:1250

Drawing title: ENVIRONMENTAL MASTERPLAN SECTION 10 SHEET 3

Drawing Number: HE540039-CJV-EGN-S10_EN000000_Z-DR-ZZ-00004

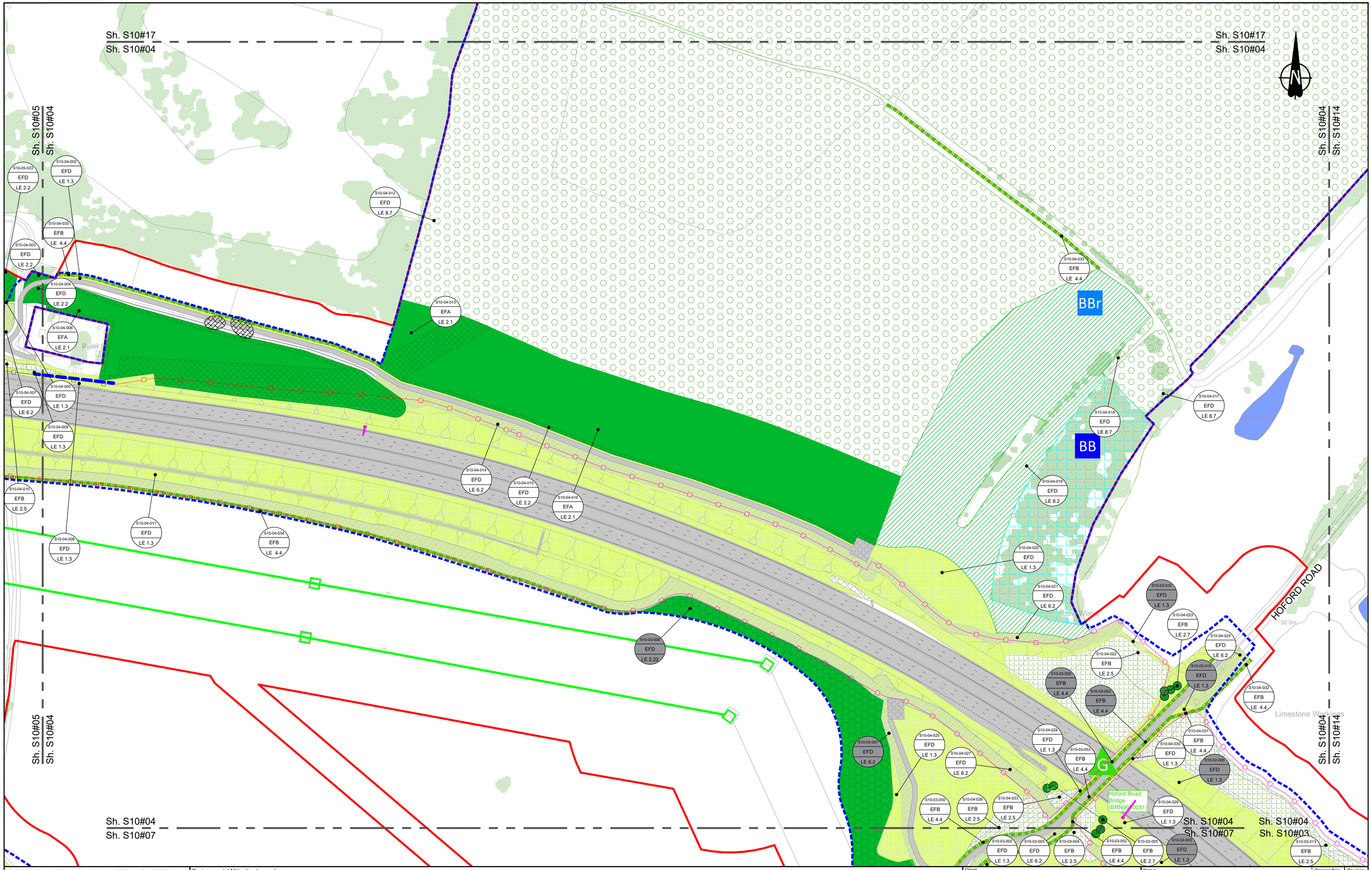

Contains Ordnance Survey data. © Crown copyright and database rights 2022. Ordnance Survey 100030649

0 10 20 30 40 50 60 70 80 90 100 METRES

SCALE 1:1250 (A1)
SCALE 1:2500 (A3)

Section Overview Sheet: Refer to section overview plan at the start of the section.

Rev	Status	Rev. Date	Purpose of revision	Drawn	Chck'd	Apprv'd
P01	S2	25/10/2022	DCO Application	SA	PS	MH
P02	S9	19/07/2023	Deadline 2	LD	SK	BF

Environmental Mitigation Legend: Refer to Main Legend for baseline and scheme features (Dwg: HE540039-CJV-EGN-SZZ_EN000000_Z-DR-ZZ-00001).

- Order Limits
- Permanent Acquisition of Land

Grassland (LE 1)
- LE 1.3 Species Rich Grassland
- LE 1.31 Species Rich Chalk Grassland
- LE 1.32 Species Rich Annual Wildflower Grassland
- LE 1.4 Rock and Scree

Planting (LE 2)
- LE 2.1 Woodland
- LE 2.11 Woodland With Non–Native Species
- LE 2.14 Wet / Carr Woodland
- LE 2.2 Woodland Edge
- LE 2.22 Scrub Woodland
- LE 2.4 Linear Belt of Shrubs and Trees
- LE 2.5 Shrubs With Intermittent Trees
- LE 2.7 Scattered Trees
- LE 2.8 Scrub / Scattered Scrub

Hedges (LE 4)
- LE 4.3 Native Species Hedge (untrimmed)
- LE 4.4 Native Hedgerow With Trees

Individual Trees (LE 5)
- LE 5.1 Individual Trees

Wetland Habitats (LE 6)
- LE 6.11 Water Bodies – Standing Water
- LE 6.12 Water Bodies and Associated Plants – Shallow Scrape
- LE 6.2 Banks and Ditches
- LE 6.21 Banks and Ditches – High Tide Roost Features
- LE 6.4 Wet Grassland
- LE 6.41 Marsh and Wet Grassland – Coastal Grazing Marsh

Hard Landscape Features (LE 7)
- LE 7.4 Reinforced Earth Bund

Earthworks
- Proposed Contours

Ecological Habitats (LE 8)
- LE 8.1 Open Mosaic Habitat
- LE 8.2 Ancient Woodland Compensation Planting
- LE 8.3 Woodland Mitigation Planting
- LE 8.4 Wetland / Fenland Creation
- LE 8.5 Ecology Pond (indicative symbol only)
- LE 8.6 Acid Grassland Soil Salvage
- LE 8.7 Nitrogen Deposition (NDEP) Compensation Area

Noise (E 1)
- E 1.2 Acoustic Barrier–Built Elements (typically inc. highway boundary fence)

Water (E 2)
- Flood Compensation Areas (E 2–FCA)
- Flood Defence (E 2–FD)

Ecological (E 3)
- E 3.2 Ecological Habitat Creation and Receptor sites for Protected Species
- E 3.2 Dormouse Boxes
- E 3.2 Bat Boxes
- E 3.2 Ecological Culvert
- E 3.2 Bat Barn Block
- E 3.2 Barn Owl Box
- E 3.2 Ecological Fencing (inc. highway boundary fence)

Client: national highways

Project: LOWER THAMES CROSSING

Status: PINS Submission
Original Size: A1
Revision: P02
Application Document Number: TR010032/APP/6.2
Scale: 1:1250

Drawing title: ENVIRONMENTAL MASTERPLAN SECTION 10 SHEET 4

Drawing Number: HE540039-CJV-EGN-S10_EN000000_Z-DR-ZZ-00005

HE540039-CJV-EGN-S10_EN000000_Z-DR-ZZ-00005.dwg

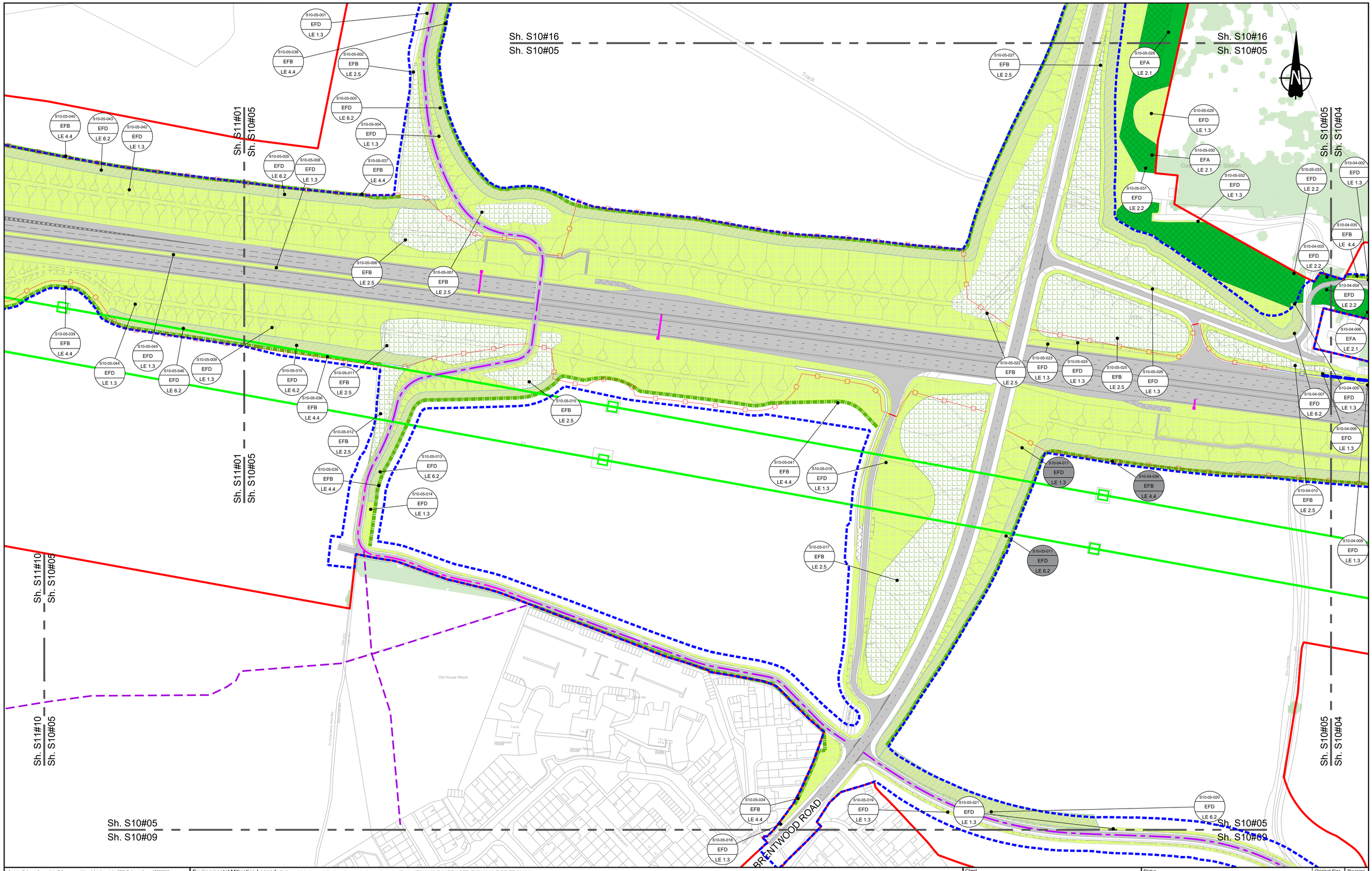

Contains Ordnance Survey data. © Crown copyright and database rights 2022. Ordnance Survey 100030649

0 10 20 30 40 50 60 70 80 90 100 METRES
SCALE 1:1250 (A1)
SCALE 1:2500 (A3)

Section Overview Sheet: Refer to section overview plan at the start of the section.

Rev	Status	Rev. Date	Purpose of revision	Drawn	Chck'd	Apprv'd
P01	S2	25/10/2022	DCO Application	SA	PS	MH
P02	S9	19/07/2023	Deadline 2	LD	SK	BF

Environmental Mitigation Legend: Refer to Main Legend for baseline and scheme features (Dwg: HE540039-CJV-EGN-SZZ_EN000000_Z-DR-ZZ-00001).

- Order Limits
- Permanent Acquisition of Land

Grassland (LE 1)
- LE 1.3 Species Rich Grassland
- LE 1.31 Species Rich Chalk Grassland
- LE 1.32 Species Rich Annual Wildflower Grassland
- LE 1.4 Rock and Scree

Planting (LE 2)
- LE 2.1 Woodland
- LE 2.11 Woodland With Non–Native Species
- LE 2.14 Wet / Carr Woodland
- LE 2.2 Woodland Edge
- LE 2.22 Scrub Woodland
- LE 2.4 Linear Belt of Shrubs and Trees
- LE 2.5 Shrubs With Intermittent Trees
- LE 2.7 Scattered Trees
- LE 2.8 Scrub / Scattered Scrub

Hedges (LE 4)
- LE 4.3 Native Species Hedge (untrimmed)
- LE 4.4 Native Hedgerow With Trees

Individual Trees (LE 5)
- LE 5.1 Individual Trees

Wetland Habitats (LE 6)
- LE 6.11 Water Bodies – Standing Water
- LE 6.12 Water Bodies and Associated Plants – Shallow Scrape
- LE 6.2 Banks and Ditches
- LE 6.21 Banks and Ditches – High Tide Roost Features
- LE 6.4 Wet Grassland
- LE 6.41 Marsh and Wet Grassland – Coastal Grazing Marsh

Hard Landscape Features (LE 7)
- LE 7.4 Reinforced Earth Bund

Earthworks
- Proposed Contours

Ecological Habitats (LE 8)
- LE 8.1 Open Mosaic Habitat
- LE 8.2 Ancient Woodland Compensation Planting
- LE 8.3 Woodland Mitigation Planting
- LE 8.4 Wetland / Fenland Creation
- LE 8.5 Ecology Pond (indicative symbol only)
- LE 8.6 Acid Grassland Soil Salvage
- LE 8.7 Nitrogen Deposition (NDEP) Compensation Area

Noise (E 1)
- E 1.2 Acoustic Barrier–Built Elements (typically inc. highway boundary fence)

Water (E 2)
- Flood Compensation Areas (E 2–FCA)
- Flood Defence (E 2–FD)

Ecological (E 3)
- E 3.2 Ecological Habitat Creation and Receptor sites for Protected Species
- E 3.2 Dormouse Boxes
- E 3.2 Bat Boxes
- E 3.2 Ecological Culvert
- E 3.2 Bat Barn Block
- E 3.2 Barn Owl Box
- E 3.2 Ecological Fencing (inc. highway boundary fence)

Client: national highways

Project: LOWER THAMES CROSSING

Status: PINS Submission
Application Document Number: TR010032/APP/6.2
Original Size: A1
Revision: P02
Scale: 1:1250

Drawing title
ENVIRONMENTAL MASTERPLAN SECTION 10 SHEET 5

Drawing Number: HE540039-CJV-EGN-S10_EN000000_Z-DR-ZZ-00006

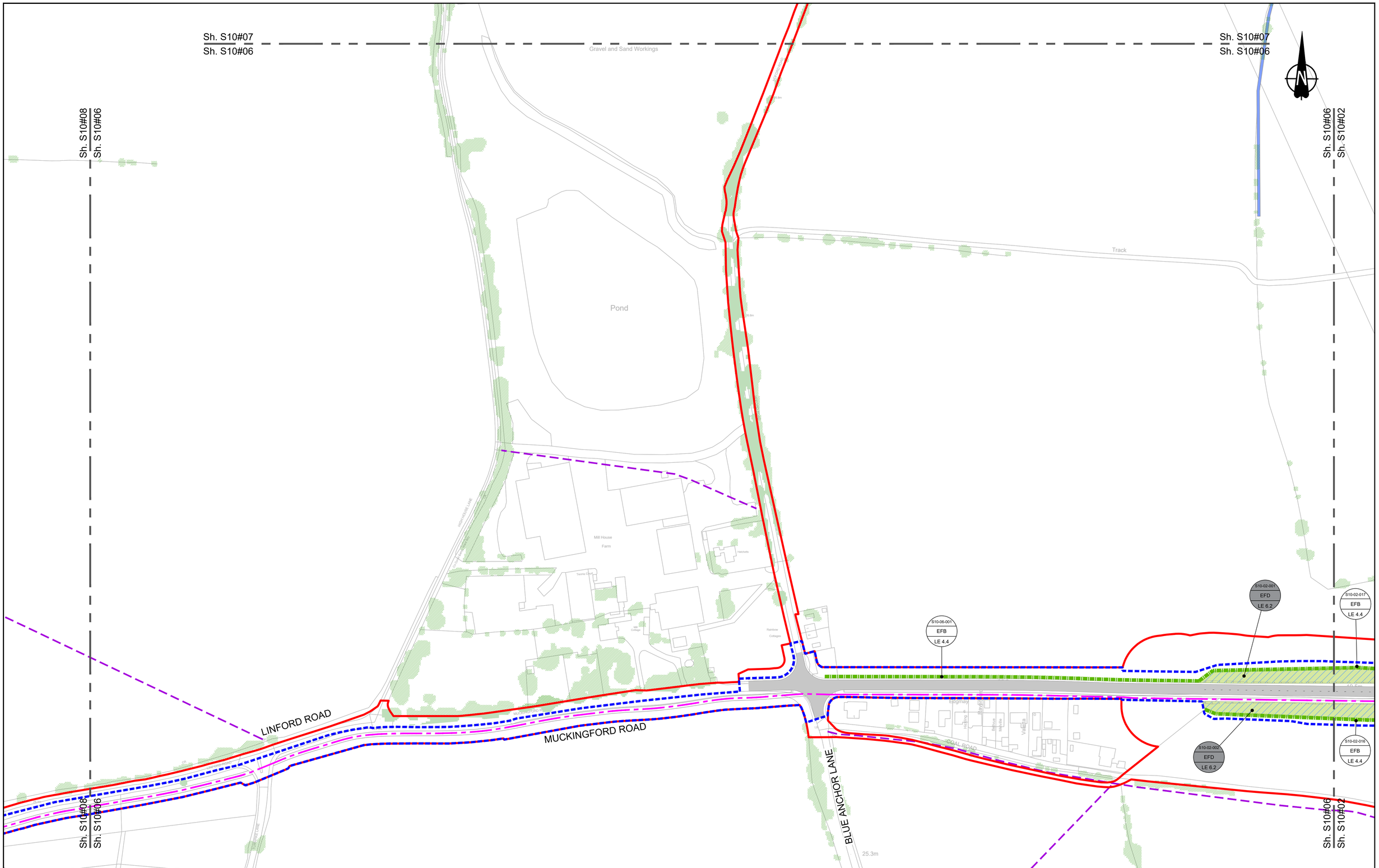

Contains Ordnance Survey data. © Crown copyright and database rights 2022. Ordnance Survey 100030649

0 10 20 30 40 50 60 70 80 90 100
METRES
SCALE 1:1250 (A1)
SCALE 1:2500 (A3)

Section Overview Sheet: Refer to section overview plan at the start of the section.

Rev	Status	Rev. Date	Purpose of revision	Drawn	Chck'd	Apprv'd
P01.6	S0	08/08/2022			LD	

Environmental Mitigation Legend. Refer to Main Legend for baseline and scheme features (Dwg: HE540039-CJV-EGN-S22_EN000000_Z-DR-ZZ-00001).

- Order Limits
- Permanent Acquisition of Land

Grassland (LE 1)
- LE 1.3 Species Rich Grassland
- LE 1.31 Species Rich Chalk Grassland
- LE 1.32 Species Rich Annual Wildflower Grassland
- LE 1.4 Rock and Scree

Planting (LE 2)
- LE 2.1 Woodland
- LE 2.11 Woodland With Non–Native Species
- LE 2.14 Wet / Carr Woodland
- LE 2.2 Woodland Edge
- LE 2.22 Scrub Woodland
- LE 2.4 Linear Belt of Shrubs and Trees
- LE 2.5 Shrubs With Intermittent Trees
- LE 2.7 Scattered Trees
- LE 2.8 Scrub / Scattered Scrub

Hedges (LE 4)
- LE 4.3 Native Species Hedge (untrimmed)
- LE 4.4 Native Hedgerow With Trees

Individual Trees (LE 5)
- LE 5.1 Individual Trees

Wetland Habitats (LE 6)
- LE 6.11 Water Bodies – Standing Water
- LE 6.12 Water Bodies and Associated Plants – Shallow Scrape
- LE 6.2 Banks and Ditches
- LE 6.21 Banks and Ditches – High Tide Roost Features
- LE 6.4 Wet Grassland
- LE 6.41 Marsh and Wet Grassland – Coastal Grazing Marsh

Hard Landscape Features (LE 7)
- LE 7.4 Reinforced Earth Bund

Earthworks
- Proposed Contours

Ecological Habitats (LE 8)
- LE 8.1 Open Mosaic Habitat
- LE 8.2 Ancient Woodland Compensation Planting
- LE 8.3 Woodland Mitigation Planting
- LE 8.4 Wetland / Fenland Creation
- LE 8.5 Ecology Pond (indicative symbol only)
- LE 8.6 Acid Grassland Soil Salvage
- LE 8.7 Nitrogen Deposition (NDEP) Compensation Area

Noise (E 1)
- E 1.2 Acoustic Barrier–Built Elements (typically inc. highway boundary fence)

Water (E 2)
- Flood Compensation Areas (E 2–FCA)
- Flood Defence (E 2–FD)

Ecological (E 3)
- E 3.2 Ecological Habitat Creation and Receptor sites for Protected Species
- E 3.2 Dormouse Boxes
- E 3.2 Bat Boxes
- E 3.2 Ecological Culvert
- E 3.2 Bat Barn Block
- E 3.2 Barn Owl Box
- E 3.2 Ecological Fencing (inc. highway boundary fence)

Client
national highways

Project
LOWER THAMES CROSSING

Status: Initial Status or WIP
Application Document Number: TR010032/APP/6.2
Original Size: A1
Revision: P01.6
Scale: 1:1250

Drawing title
ENVIRONMENTAL MASTERPLAN
SECTION 10
SHEET 6

Drawing Number
HE540039-CJV-EGN-S10_EN000000_Z-DR-ZZ-00007

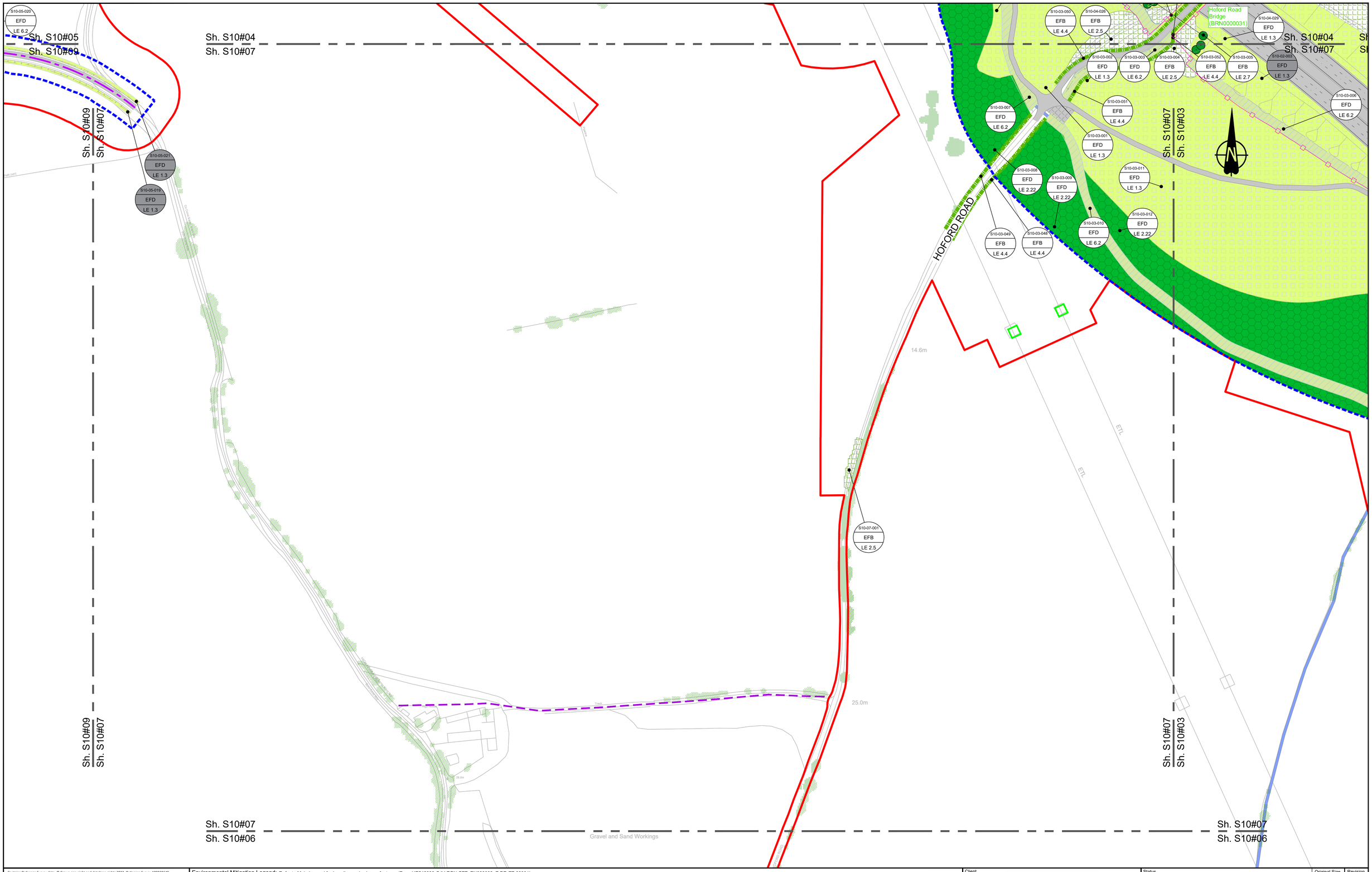

Contains Ordnance Survey data. © Crown copyright and database rights 2022. Ordnance Survey 100030649

0 10 20 30 40 50 60 70 80 90 100 METRES
SCALE 1:1250 (A1)
SCALE 1:2500 (A3)

Section Overview Sheet: Refer to section overview plan at the start of the section.

Rev	Status	Rev. Date	Purpose of revision	Drawn	Chck'd	Apprv'd
P01.6	S0	08/08/2022			LD	

Environmental Mitigation Legend: Refer to Main Legend for baseline and scheme features (Dwg: HE540039-CJV-EGN-SZZ_EN000000_Z-DR-ZZ-00001).

- Order Limits
- Permanent Acquisition of Land

Grassland (LE 1)
- LE 1.3 Species Rich Grassland
- LE 1.31 Species Rich Chalk Grassland
- LE 1.32 Species Rich Annual Wildflower Grassland
- LE 1.4 Rock and Scree

Planting (LE 2)
- LE 2.1 Woodland
- LE 2.11 Woodland With Non–Native Species
- LE 2.14 Wet / Carr Woodland
- LE 2.2 Woodland Edge
- LE 2.22 Scrub Woodland
- LE 2.4 Linear Belt of Shrubs and Trees
- LE 2.5 Shrubs With Intermittent Trees
- LE 2.7 Scattered Trees
- LE 2.8 Scrub / Scattered Scrub

Hedges (LE 4)
- LE 4.3 Native Species Hedge (untrimmed)
- LE 4.4 Native Hedgerow With Trees

Individual Trees (LE 5)
- LE 5.1 Individual Trees

Wetland Habitats (LE 6)
- LE 6.11 Water Bodies – Standing Water
- LE 6.12 Water Bodies and Associated Plants – Shallow Scrape
- LE 6.2 Banks and Ditches
- LE 6.21 Banks and Ditches – High Tide Roost Features
- LE 6.4 Wet Grassland
- LE 6.41 Marsh and Wet Grassland – Coastal Grazing Marsh

Hard Landscape Features (LE 7)
- LE 7.4 Reinforced Earth Bund

Earthworks
- Proposed Contours

Ecological Habitats (LE 8)
- LE 8.1 Open Mosaic Habitat
- LE 8.2 Ancient Woodland Compensation Planting
- LE 8.3 Woodland Mitigation Planting
- LE 8.4 Wetland / Fenland Creation
- LE 8.5 Ecology Pond (indicative symbol only)
- LE 8.6 Acid Grassland Soil Salvage
- LE 8.7 Nitrogen Deposition (NDEP) Compensation Area

Noise (E 1)
- E 1.2 Acoustic Barrier–Built Elements (typically inc. highway boundary fence)

Water (E 2)
- Flood Compensation Areas (E 2–FCA)
- Flood Defence (E 2–FD)

Ecological (E 3)
- E 3.2 Ecological Habitat Creation and Receptor sites for Protected Species
- E 3.2 Dormouse Boxes
- E 3.2 Bat Boxes
- E 3.2 Ecological Culvert
- E 3.2 Bat Barn Block
- E 3.2 Barn Owl Box
- E 3.2 Ecological Fencing (inc. highway boundary fence)

Client: national highways

Project: LOWER THAMES CROSSING

Status: Initial Status or WIP
Original Size: A1
Revision: P01.6
Application Document Number: TR010032/APP/6.2
Scale: 1:1250

Drawing title:
ENVIRONMENTAL MASTERPLAN SECTION 10 SHEET 7

Drawing Number: HE540039-CJV-EGN-S10_EN000000_Z-DR-ZZ-00008

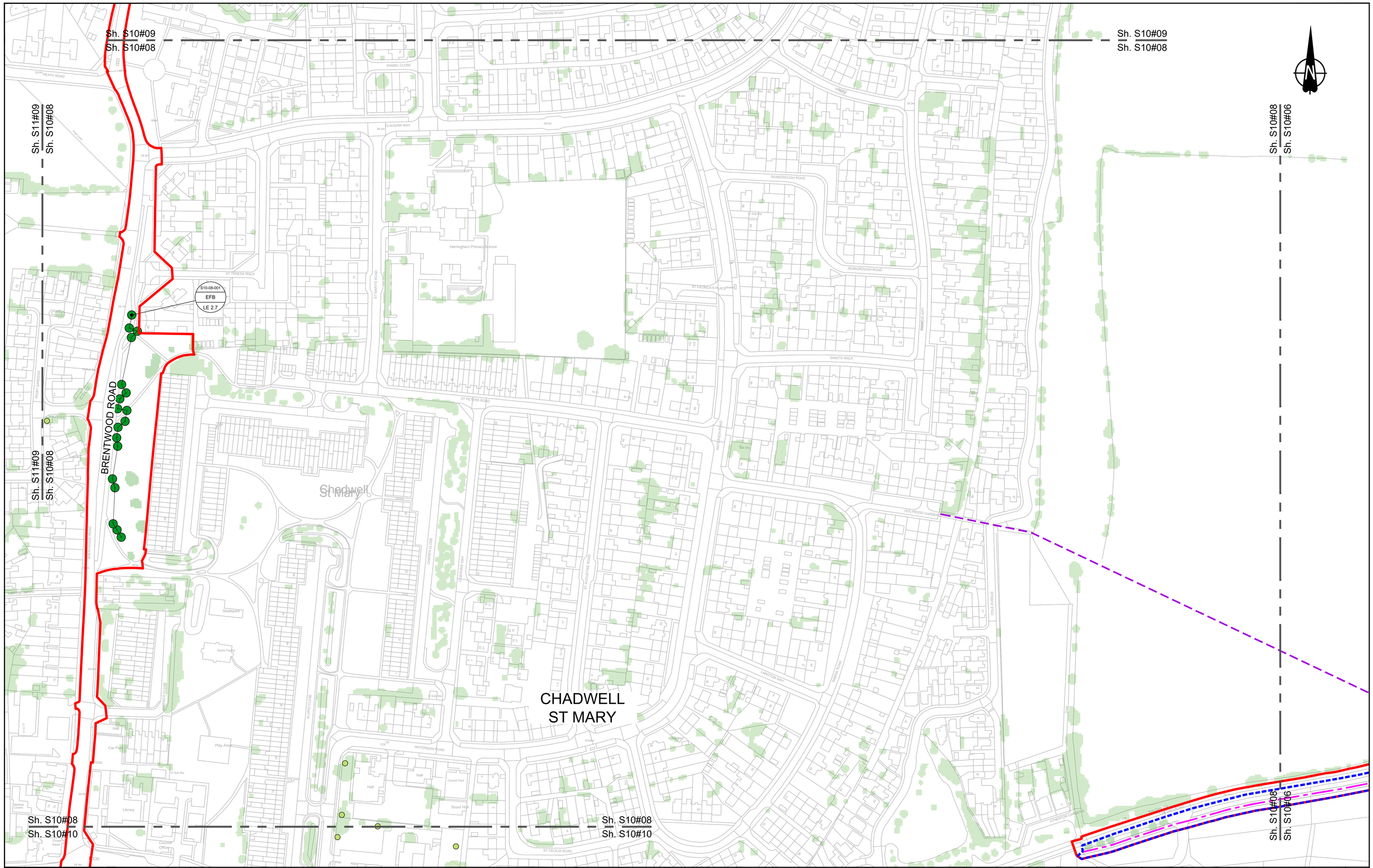

Contains Ordnance Survey data. © Crown copyright and database rights 2022. Ordnance Survey 100030649

0 10 20 30 40 50 60 70 80 90 100 METRES

SCALE 1:1250 (A1)
SCALE 1:2500 (A3)

Section Overview Sheet: Refer to section overview plan at the start of the section.

Rev	Status	Rev. Date	Purpose of revision	Drawn	Chck'd	Apprv'd
P01.6	S0	27/05/2022				

Environmental Mitigation Legend: Refer to Main Legend for baseline and scheme features (Dwg: HE540039-CJV-EGN-SZZ_EN000000_Z-DR-ZZ-00001).

- Order Limits
- Permanent Acquisition of Land

Grassland (LE 1)
- LE 1.3 Species Rich Grassland
- LE 1.31 Species Rich Chalk Grassland
- LE 1.32 Species Rich Annual Wildflower Grassland
- LE 1.4 Rock and Scree

Planting (LE 2)
- LE 2.1 Woodland
- LE 2.11 Woodland With Non–Native Species
- LE 2.14 Wet / Carr Woodland
- LE 2.2 Woodland Edge
- LE 2.22 Scrub Woodland
- LE 2.4 Linear Belt of Shrubs and Trees
- LE 2.5 Shrubs With Intermittent Trees
- LE 2.7 Scattered Trees
- LE 2.8 Scrub / Scattered Scrub

Hedges (LE 4)
- LE 4.3 Native Species Hedge (untrimmed)
- LE 4.4 Native Hedgerow With Trees

Individual Trees (LE 5)
- LE 5.1 Individual Trees

Wetland Habitats (LE 6)
- LE 6.11 Water Bodies – Standing Water
- LE 6.12 Water Bodies and Associated Plants – Shallow Scrape
- LE 6.2 Banks and Ditches
- LE 6.21 Banks and Ditches – High Tide Roost Features
- LE 6.4 Wet Grassland
- LE 6.41 Marsh and Wet Grassland – Coastal Grazing Marsh

Hard Landscape Features (LE 7)
- LE 7.4 Reinforced Earth Bund

Earthworks
- Proposed Contours

Ecological Habitats (LE 8)
- LE 8.1 Open Mosaic Habitat
- LE 8.2 Ancient Woodland Compensation Planting
- LE 8.3 Woodland Mitigation Planting
- LE 8.4 Wetland / Fenland Creation
- LE 8.5 Ecology Pond (indicative symbol only)
- LE 8.6 Acid Grassland Soil Salvage
- LE 8.7 Nitrogen Deposition (NDEP) Compensation Area

Noise (E 1)
- E 1.2 Acoustic Barrier–Built Elements (typically inc. highway boundary fence)

Water (E 2)
- Flood Compensation Areas (E 2–FCA)
- Flood Defence (E 2–FD)

Ecological (E 3)
- E 3.2 Ecological Habitat Creation and Receptor sites for Protected Species
- DM E 3.2 Dormouse Boxes
- BB E 3.2 Bat Boxes
- EC E 3.2 Ecological Culvert
- BBB E 3.2 Bat Barn Block
- OB E 3.2 Barn Owl Box
- E 3.2 Ecological Fencing (inc. highway boundary fence)

Client: national highways

Project: LOWER THAMES CROSSING

Status: Initial Status or WIP

Application Document Number: TR010032/APP/6.2

Original Size: A1 | Revision: P01.6 | Scale: 1:1250

Drawing title: ENVIRONMENTAL MASTERPLAN SECTION 10 SHEET 8

Drawing Number: HE540039-CJV-EGN-S10_EN000000_Z-DR-ZZ-00009

HE540039-CJV-EGN-S10_EN000000_Z-DR-ZZ-00009.dwg

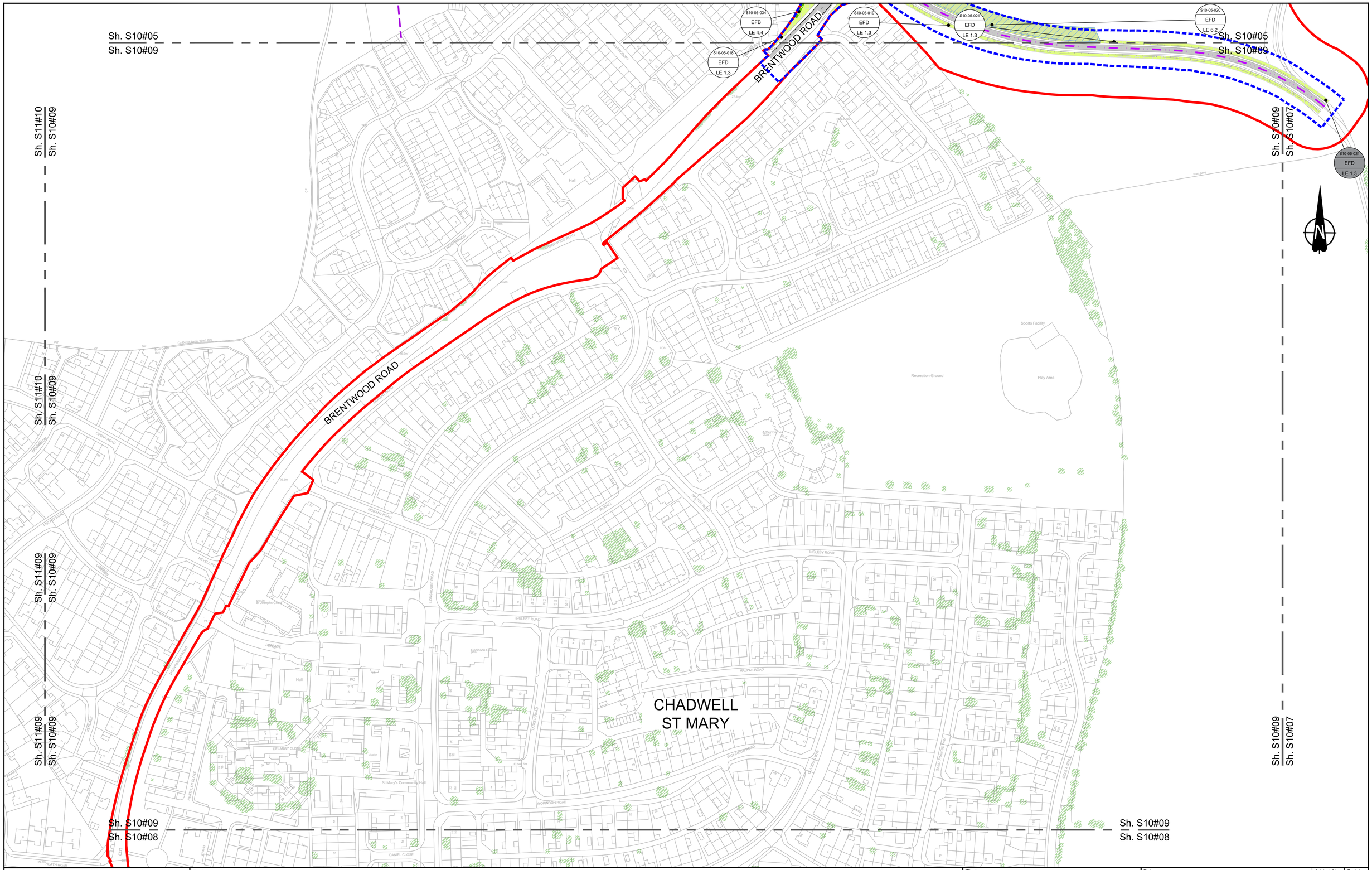

HE540039-CJV-EGN-S10_EN000000_Z-DR-ZZ-00010.dwg

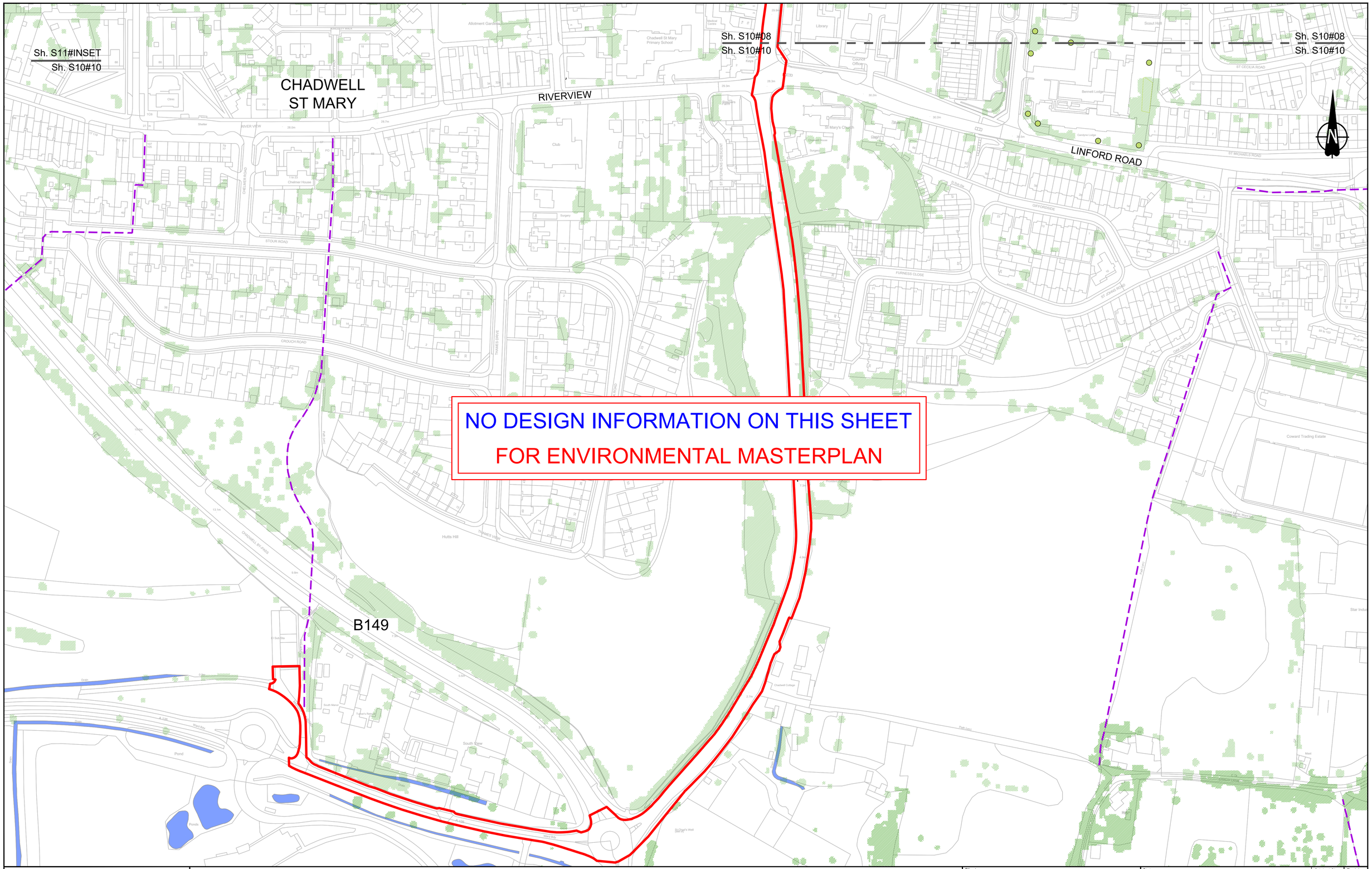

Contains Ordnance Survey data. © Crown copyright and database rights 2022. Ordnance Survey 100030649

0 10 20 30 40 50 60 70 80 90 100 METRES
SCALE 1:1250 (A1)
SCALE 1:2500 (A3)

Section Overview Sheet: Refer to section overview plan at the start of the section.

Rev	Status	Rev. Date	Purpose of revision	Drawn	Chck'd	Apprv'd
P01.5	S0	25/03/2022				

Environmental Mitigation Legend: Refer to Main Legend for baseline and scheme features (Dwg: HE540039-CJV-EGN-SZZ_EN000000_Z-DR-ZZ-00001).

- Order Limits
- Permanent Acquisition of Land

Grassland (LE 1)
- LE 1.3 Species Rich Grassland
- LE 1.31 Species Rich Chalk Grassland
- LE 1.32 Species Rich Annual Wildflower Grassland
- LE 1.4 Rock and Scree

Planting (LE 2)
- LE 2.1 Woodland
- LE 2.11 Woodland With Non–Native Species
- LE 2.14 Wet / Carr Woodland
- LE 2.2 Woodland Edge
- LE 2.22 Scrub Woodland
- LE 2.4 Linear Belt of Shrubs and Trees
- LE 2.5 Shrubs With Intermittent Trees
- LE 2.7 Scattered Trees
- LE 2.8 Scrub / Scattered Scrub

Hedges (LE 4)
- LE 4.3 Native Species Hedge (untrimmed)
- LE 4.4 Native Hedgerow With Trees

Individual Trees (LE 5)
- LE 5.1 Individual Trees

Wetland Habitats (LE 6)
- LE 6.11 Water Bodies – Standing Water
- LE 6.12 Water Bodies and Associated Plants – Shallow Scrape
- LE 6.2 Banks and Ditches
- LE 6.21 Banks and Ditches – High Tide Roost Features
- LE 6.4 Wet Grassland
- LE 6.41 Marsh and Wet Grassland – Coastal Grazing Marsh

Hard Landscape Features (LE 7)
- LE 7.4 Reinforced Earth Bund

Earthworks
- Proposed Contours

Ecological Habitats (LE 8)
- LE 8.1 Open Mosaic Habitat
- LE 8.2 Ancient Woodland Compensation Planting
- LE 8.3 Woodland Mitigation Planting
- LE 8.4 Wetland / Fenland Creation
- LE 8.5 Ecology Pond (indicative symbol only)
- LE 8.6 Acid Grassland Soil Salvage
- LE 8.7 Nitrogen Deposition (NDEP) Compensation Area

Noise (E 1)
- E 1.2 Acoustic Barrier–Built Elements (typically inc. highway boundary fence)

Water (E 2)
- Flood Compensation Areas (E 2–FCA)
- Flood Defence (E 2–FD)

Ecological (E 3)
- E 3.2 Ecological Habitat Creation and Receptor sites for Protected Species
- E 3.2 Dormouse Boxes
- E 3.2 Bat Boxes
- E 3.2 Ecological Culvert
- E 3.2 Bat Barn Block
- E 3.2 Barn Owl Box
- E 3.2 Ecological Fencing (inc. highway boundary fence)

Client: national highways

Project: LOWER THAMES CROSSING

Status: Initial Status or WIP
Original Size: A1
Revision: P01.5
Application Document Number: TR010032/APP/6.2
Scale: 1:1250

Drawing title:
ENVIRONMENTAL MASTERPLAN SECTION 10 SHEET 10

Drawing Number: HE540039-CJV-EGN-S10_EN000000_Z-DR-ZZ-00011

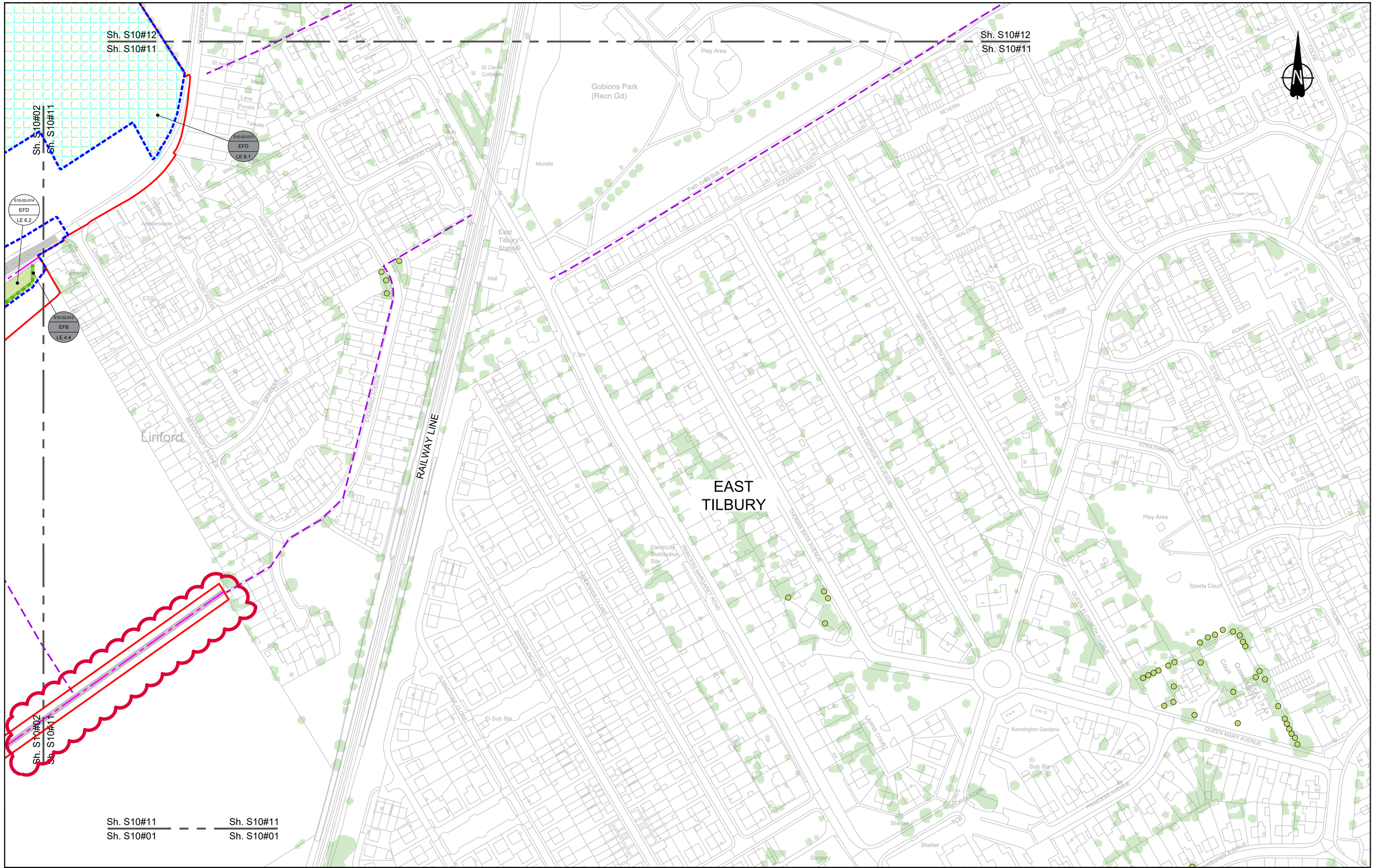

Contains Ordnance Survey data. © Crown copyright and database rights 2022. Ordnance Survey 100030649

0 10 20 30 40 50 60 70 80 90 100 METRES
SCALE 1:1250 (A1)
SCALE 1:2500 (A3)

Section Overview Sheet: Refer to section overview plan at the start of the section.

Rev	Status	Rev. Date	Purpose of revision	Drawn	Chck'd	Apprv'd
P01	S2	27/10/2022		LD		
P02	S8	19/09/2023	Deadline 4	GH1	RO	BF

Environmental Mitigation Legend: Refer to Main Legend for baseline and scheme features (Dwg: HE540039-CJV-EGN-SZZ_EN000000_Z-DR-ZZ-00001).

- Order Limits
- Permanent Acquisition of Land

Grassland (LE 1)
- LE 1.3 Species Rich Grassland
- LE 1.31 Species Rich Chalk Grassland
- LE 1.32 Species Rich Annual Wildflower Grassland
- LE 1.4 Rock and Scree

Planting (LE 2)
- LE 2.1 Woodland
- LE 2.11 Woodland With Non–Native Species
- LE 2.14 Wet / Carr Woodland
- LE 2.2 Woodland Edge
- LE 2.22 Scrub Woodland
- LE 2.4 Linear Belt of Shrubs and Trees
- LE 2.5 Shrubs With Intermittent Trees
- LE 2.7 Scattered Trees
- LE 2.8 Scrub / Scattered Scrub

Hedges (LE 4)
- LE 4.3 Native Species Hedge (untrimmed)
- LE 4.4 Native Hedgerow With Trees

Individual Trees (LE 5)
- LE 5.1 Individual Trees

Wetland Habitats (LE 6)
- LE 6.11 Water Bodies – Standing Water
- LE 6.12 Water Bodies and Associated Plants – Shallow Scrape
- LE 6.2 Banks and Ditches
- LE 6.21 Banks and Ditches – High Tide Roost Features
- LE 6.4 Wet Grassland
- LE 6.41 Marsh and Wet Grassland – Coastal Grazing Marsh

Hard Landscape Features (LE 7)
- LE 7.4 Reinforced Earth Bund

Earthworks
- Proposed Contours

Ecological Habitats (LE 8)
- LE 8.1 Open Mosaic Habitat
- LE 8.2 Ancient Woodland Compensation Planting
- LE 8.3 Woodland Mitigation Planting
- LE 8.4 Wetland / Fenland Creation
- LE 8.5 Ecology Pond (indicative symbol only)
- LE 8.6 Acid Grassland Soil Salvage
- LE 8.7 Nitrogen Deposition (NDEP) Compensation Area

Noise (E 1)
- E 1.2 Acoustic Barrier–Built Elements (typically inc. highway boundary fence)

Water (E 2)
- Flood Compensation Areas (E 2–FCA)
- Flood Defence (E 2–FD)

Ecological (E 3)
- E 3.2 Ecological Habitat Creation and Receptor sites for Protected Species
- E 3.2 Dormouse Boxes
- E 3.2 Bat Boxes
- E 3.2 Ecological Culvert
- E 3.2 Bat Barn Block
- E 3.2 Barn Owl Box
- E 3.2 Ecological Fencing (inc. highway boundary fence)

Client

national highways

Project

LOWER THAMES CROSSING

Status: DCO Examination

Application Document Number: TR010032/APP/6.2

Original Size: A1 | Revision: P02 | Scale: AS SHOWN

Drawing title

ENVIRONMENTAL MASTERPLAN SECTION 10 SHEET 11

Drawing Number: HE540039-CJV-EGN-S10_EN000000_Z-DR-ZZ-00012

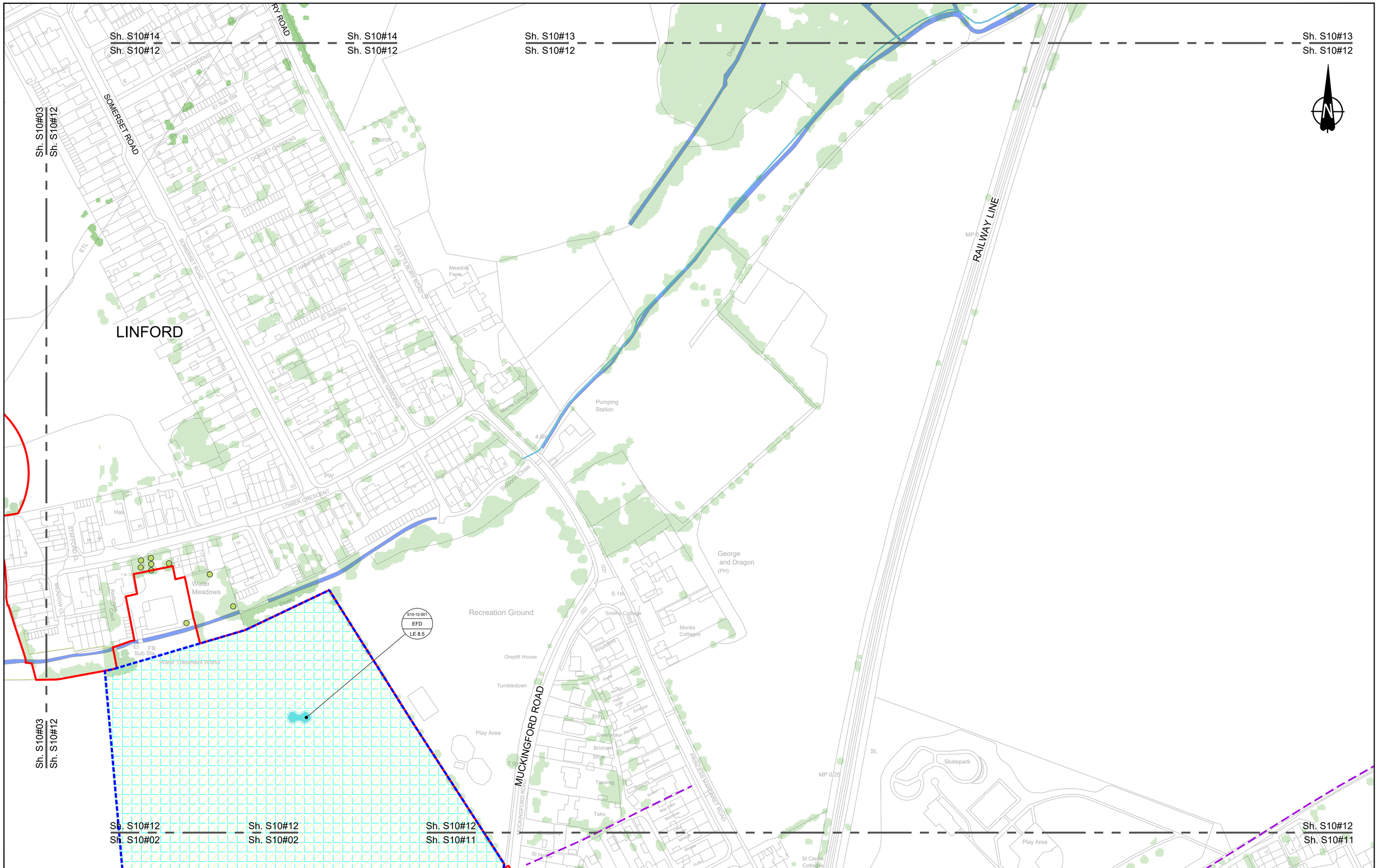

Contains Ordnance Survey data. © Crown copyright and database rights 2022. Ordnance Survey 100030649

0 10 20 30 40 50 60 70 80 90 100
SCALE 1:1250 (A1) METRES
SCALE 1:2500 (A3)

Section Overview Sheet: Refer to section overview plan at the start of the section.

Rev	Status	Rev. Date	Purpose of revision	Drawn	Chck'd	Apprv'd
P01.5	S0	08/08/2022			LD	

Environmental Mitigation Legend: Refer to Main Legend for baseline and scheme features (Dwg: HE540039-CJV-EGN-SZZ_EN000000_Z-DR-ZZ-00001).

- Order Limits
- Permanent Acquisition of Land

Grassland (LE 1)
- LE 1.3 Species Rich Grassland
- LE 1.31 Species Rich Chalk Grassland
- LE 1.32 Species Rich Annual Wildflower Grassland
- LE 1.4 Rock and Scree

Planting (LE 2)
- LE 2.1 Woodland
- LE 2.11 Woodland With Non–Native Species
- LE 2.14 Wet / Carr Woodland
- LE 2.2 Woodland Edge
- LE 2.22 Scrub Woodland
- LE 2.4 Linear Belt of Shrubs and Trees
- LE 2.5 Shrubs With Intermittent Trees
- LE 2.7 Scattered Trees
- LE 2.8 Scrub / Scattered Scrub

Hedges (LE 4)
- LE 4.3 Native Species Hedge (untrimmed)
- LE 4.4 Native Hedgerow With Trees

Individual Trees (LE 5)
- LE 5.1 Individual Trees

Wetland Habitats (LE 6)
- LE 6.11 Water Bodies – Standing Water
- LE 6.12 Water Bodies and Associated Plants – Shallow Scrape
- LE 6.2 Banks and Ditches
- LE 6.21 Banks and Ditches – High Tide Roost Features
- LE 6.4 Wet Grassland
- LE 6.41 Marsh and Wet Grassland – Coastal Grazing Marsh

Hard Landscape Features (LE 7)
- LE 7.4 Reinforced Earth Bund

Earthworks
- Proposed Contours

Ecological Habitats (LE 8)
- LE 8.1 Open Mosaic Habitat
- LE 8.2 Ancient Woodland Compensation Planting
- LE 8.3 Woodland Mitigation Planting
- LE 8.4 Wetland / Fenland Creation
- LE 8.5 Ecology Pond (indicative symbol only)
- LE 8.6 Acid Grassland Soil Salvage
- LE 8.7 Nitrogen Deposition (NDEP) Compensation Area

Noise (E 1)
- E 1.2 Acoustic Barrier–Built Elements (typically inc. highway boundary fence)

Water (E 2)
- Flood Compensation Areas (E 2–FCA)
- Flood Defence (E 2–FD)

Ecological (E 3)
- E 3.2 Ecological Habitat Creation and Receptor sites for Protected Species
- OW E 3.2 Dormouse Boxes
- BB E 3.2 Bat Boxes
- EC E 3.2 Ecological Culvert
- BBB E 3.2 Bat Barn Block
- OW E 3.2 Barn Owl Box
- E 3.2 Ecological Fencing (inc. highway boundary fence)

Client: national highways

Project: LOWER THAMES CROSSING

Status: Initial Status or WIP
Original Size: A1
Revision: P01.5
Application Document Number: TR010032/APP/6.2
Scale: 1:1250

Drawing title:
ENVIRONMENTAL MASTERPLAN SECTION 10 SHEET 12

Drawing Number: HE540039-CJV-EGN-S10_EN000000_Z-DR-ZZ-00013

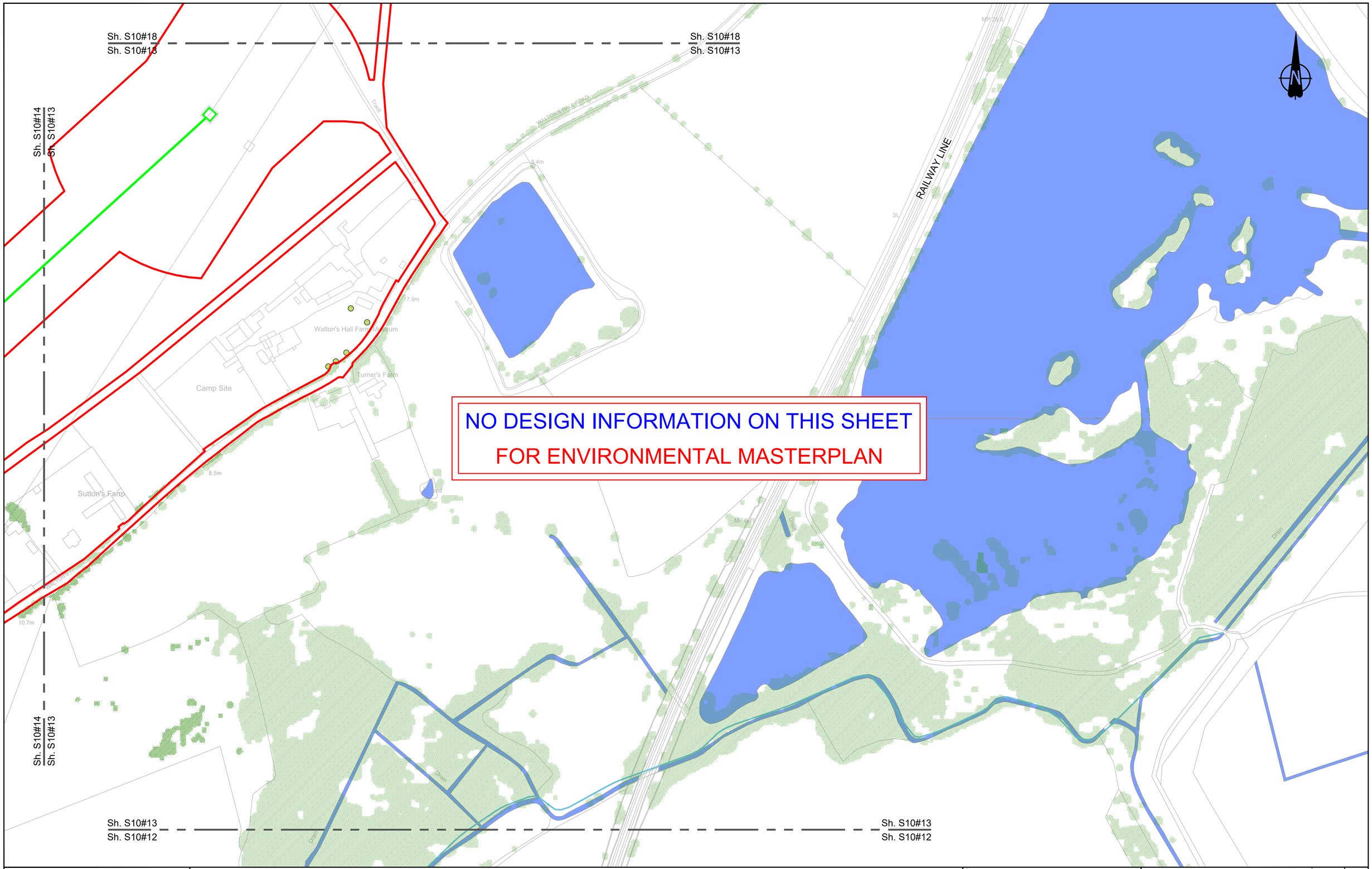

Contains Ordnance Survey data. © Crown copyright and database rights 2022. Ordnance Survey 100030649

0 10 20 30 40 50 60 70 80 90 100 METRES

SCALE 1:1250 (A1)
SCALE 1:2500 (A3)

Section Overview Sheet: Refer to section overview plan at the start of the section.

Rev	Status	Rev. Date	Purpose of revision	Drawn	Chck'd	Apprv'd
P01.6	S0	27/05/2022				

Environmental Mitigation Legend:

Refer to Main Legend for baseline and scheme features (Dwg: HE540039-CJV-EGN-SZZ_EN000000_Z-DR-ZZ-00001).

- Order Limits
- Permanent Acquisition of Land

Grassland (LE 1)
- LE 1.3 Species Rich Grassland
- LE 1.31 Species Rich Chalk Grassland
- LE 1.32 Species Rich Annual Wildflower Grassland
- LE 1.4 Rock and Scree

Planting (LE 2)
- LE 2.1 Woodland
- LE 2.11 Woodland With Non–Native Species
- LE 2.14 Wet / Carr Woodland
- LE 2.2 Woodland Edge
- LE 2.22 Scrub Woodland
- LE 2.4 Linear Belt of Shrubs and Trees
- LE 2.5 Shrubs With Intermittent Trees
- LE 2.7 Scattered Trees
- LE 2.8 Scrub / Scattered Scrub

Hedges (LE 4)
- LE 4.3 Native Species Hedge (untrimmed)
- LE 4.4 Native Hedgerow With Trees

Individual Trees (LE 5)
- LE 5.1 Individual Trees

Wetland Habitats (LE 6)
- LE 6.11 Water Bodies – Standing Water
- LE 6.12 Water Bodies and Associated Plants – Shallow Scrape
- LE 6.2 Banks and Ditches
- LE 6.21 Banks and Ditches – High Tide Roost Features
- LE 6.4 Wet Grassland
- LE 6.41 Marsh and Wet Grassland – Coastal Grazing Marsh

Hard Landscape Features (LE 7)
- LE 7.4 Reinforced Earth Bund

Earthworks
- Proposed Contours

Ecological Habitats (LE 8)
- LE 8.1 Open Mosaic Habitat
- LE 8.2 Ancient Woodland Compensation Planting
- LE 8.3 Woodland Mitigation Planting
- LE 8.4 Wetland / Fenland Creation
- LE 8.5 Ecology Pond (indicative symbol only)
- LE 8.6 Acid Grassland Soil Salvage
- LE 8.7 Nitrogen Deposition (NDEP) Compensation Area

Noise (E 1)
- E 1.2 Acoustic Barrier–Built Elements (typically inc. highway boundary fence)

Water (E 2)
- Flood Compensation Areas (E 2–FCA)
- Flood Defence (E 2–FD)

Ecological (E 3)
- E 3.2 Ecological Habitat Creation and Receptor sites for Protected Species
- E 3.2 Dormouse Boxes
- E 3.2 Bat Boxes
- E 3.2 Ecological Culvert
- E 3.2 Bat Barn Block
- E 3.2 Barn Owl Box
- E 3.2 Ecological Fencing (inc. highway boundary fence)

Client: national highways

Project: LOWER THAMES CROSSING

Status: Initial Status or WIP

Application Document Number: TR010032/APP/6.2

Original Size: A1

Revision: P01.6

Scale: 1:1250

Drawing title: ENVIRONMENTAL MASTERPLAN SECTION 10 SHEET 13

Drawing Number: HE540039-CJV-EGN-S10_EN000000_Z-DR-ZZ-00014

HE540039-CJV-EGN-S10_EN000000_Z-DR-ZZ-00014.dwg

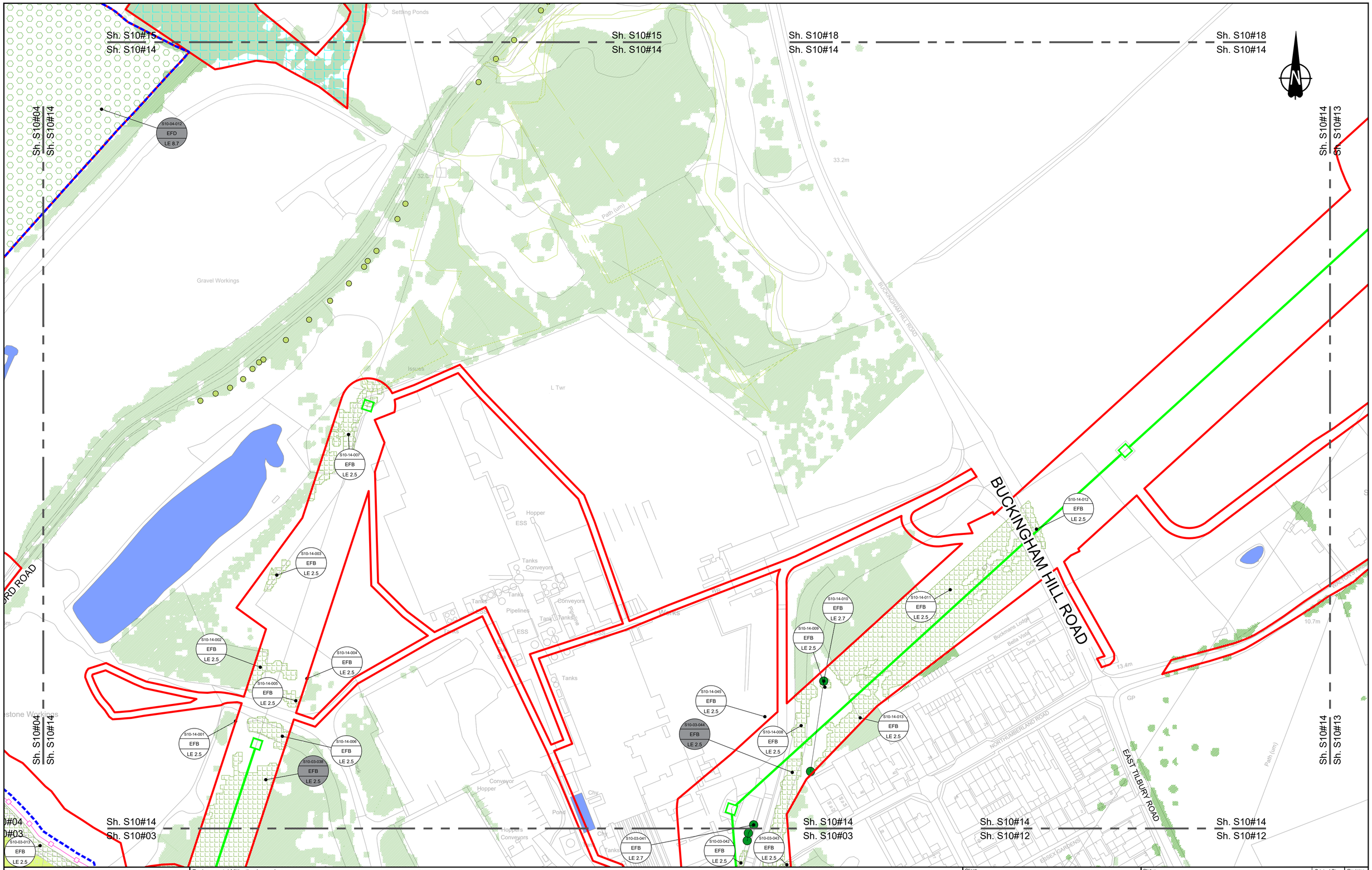

Contains Ordnance Survey data. © Crown copyright and database rights 2022. Ordnance Survey 100030649

0 10 20 30 40 50 60 70 80 90 100
SCALE 1:1250 (A1)
SCALE 1:2500 (A3)
METRES

Section Overview Sheet: Refer to section overview plan at the start of the section.

Rev	Status	Rev. Date	Purpose of revision	Drawn	Chck'd	Apprv'd
P01.6	S0	08/08/2022			LD	

Environmental Mitigation Legend: Refer to Main Legend for baseline and scheme features (Dwg: HE540039-CJV-EGN-SZZ_EN000000_Z-DR-ZZ-00001).

- Order Limits
- Permanent Acquisition of Land

Grassland (LE 1)
- LE 1.3 Species Rich Grassland
- LE 1.31 Species Rich Chalk Grassland
- LE 1.32 Species Rich Annual Wildflower Grassland
- LE 1.4 Rock and Scree

Planting (LE 2)
- LE 2.1 Woodland
- LE 2.11 Woodland With Non–Native Species
- LE 2.14 Wet / Carr Woodland
- LE 2.2 Woodland Edge
- LE 2.22 Scrub Woodland
- LE 2.4 Linear Belt of Shrubs and Trees
- LE 2.5 Shrubs With Intermittent Trees
- LE 2.7 Scattered Trees
- LE 2.8 Scrub / Scattered Scrub

Hedges (LE 4)
- LE 4.3 Native Species Hedge (untrimmed)
- LE 4.4 Native Hedgerow With Trees

Individual Trees (LE 5)
- LE 5.1 Individual Trees

Wetland Habitats (LE 6)
- LE 6.11 Water Bodies – Standing Water
- LE 6.12 Water Bodies and Associated Plants – Shallow Scrape
- LE 6.2 Banks and Ditches
- LE 6.21 Banks and Ditches – High Tide Roost Features
- LE 6.4 Wet Grassland
- LE 6.41 Marsh and Wet Grassland – Coastal Grazing Marsh

Hard Landscape Features (LE 7)
- LE 7.4 Reinforced Earth Bund

Earthworks
- Proposed Contours

Ecological Habitats (LE 8)
- LE 8.1 Open Mosaic Habitat
- LE 8.2 Ancient Woodland Compensation Planting
- LE 8.3 Woodland Mitigation Planting
- LE 8.4 Wetland / Fenland Creation
- LE 8.5 Ecology Pond (indicative symbol only)
- LE 8.6 Acid Grassland Soil Salvage
- LE 8.7 Nitrogen Deposition (NDEP) Compensation Area

Noise (E 1)
- E 1.2 Acoustic Barrier–Built Elements (typically inc. highway boundary fence)

Water (E 2)
- Flood Compensation Areas (E 2–FCA)
- Flood Defence (E 2–FD)

Ecological (E 3)
- E 3.2 Ecological Habitat Creation and Receptor sites for Protected Species
- E 3.2 Dormouse Boxes
- E 3.2 Bat Boxes
- E 3.2 Ecological Culvert
- E 3.2 Bat Barn Block
- E 3.2 Barn Owl Box
- E 3.2 Ecological Fencing (inc. highway boundary fence)

Client: national highways

Project: LOWER THAMES CROSSING

Status: Initial Status or WIP
Application Document Number: TR010032/APP/6.2
Original Size: A1
Revision: P01.6
Scale: 1:1250

Drawing title: ENVIRONMENTAL MASTERPLAN SECTION 10 SHEET 14

Drawing Number: HE540039-CJV-EGN-S10_EN000000_Z-DR-ZZ-00015

HE540039-CJV-EGN-S10_EN000000_Z-DR-ZZ-00015.dwg

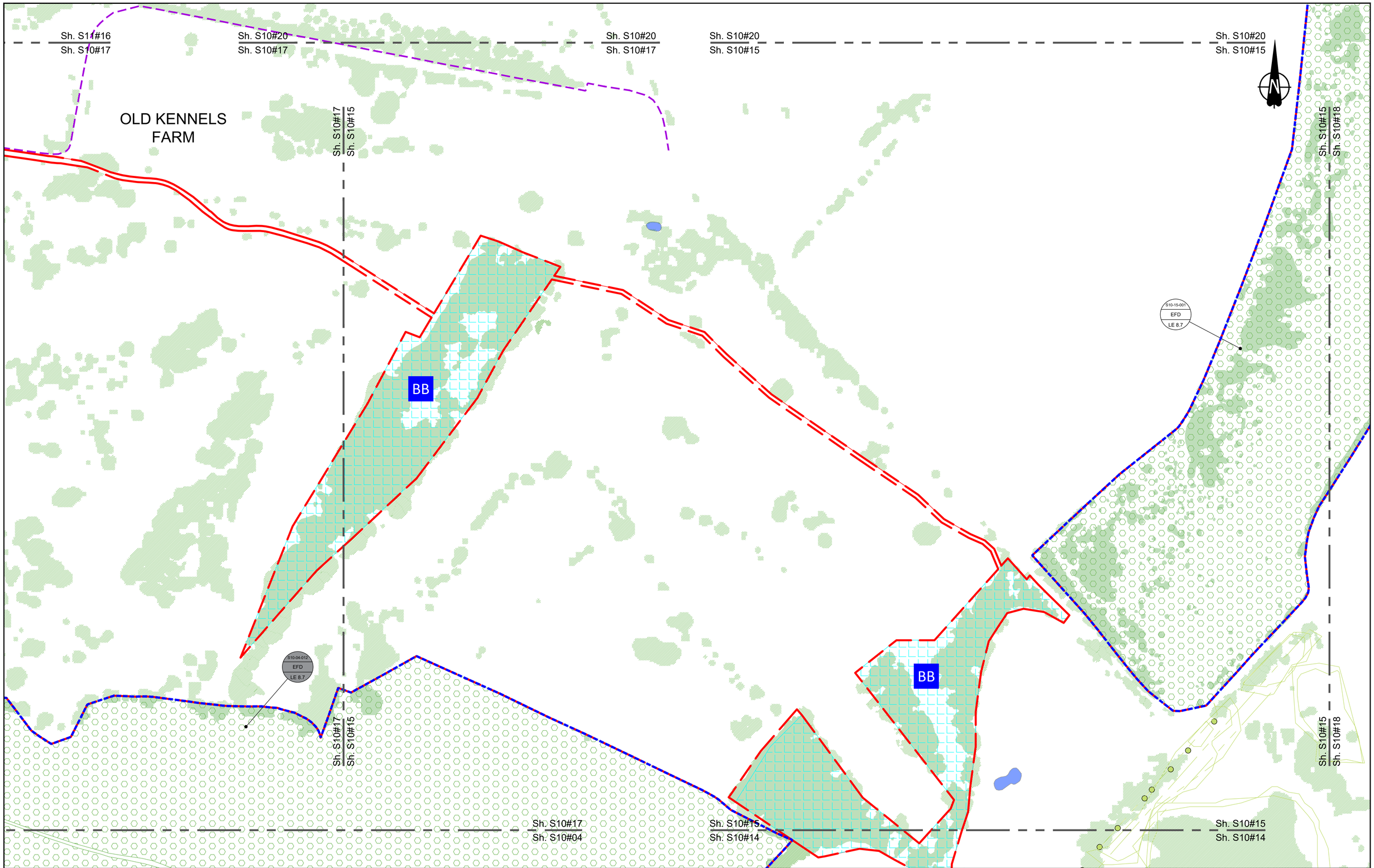

Contains Ordnance Survey data. © Crown copyright and database rights 2022. Ordnance Survey 100030649

0 10 20 30 40 50 60 70 80 90 100
SCALE 1:1250 (A1)
SCALE 1:2500 (A3)
METRES

Section Overview Sheet: Refer to section overview plan at the start of the section.

Rev	Status	Rev. Date	Purpose of revision	Drawn	Chck'd	Apprv'd
P01.6	S0	08/08/2022			LD	

Environmental Mitigation Legend:

Refer to Main Legend for baseline and scheme features (Dwg: HE540039-CJV-EGN-SZZ_EN000000_Z-DR-ZZ-00001).

- Order Limits
- Permanent Acquisition of Land

Grassland (LE 1)
- LE 1.3 Species Rich Grassland
- LE 1.31 Species Rich Chalk Grassland
- LE 1.32 Species Rich Annual Wildflower Grassland
- LE 1.4 Rock and Scree

Planting (LE 2)
- LE 2.1 Woodland
- LE 2.11 Woodland With Non–Native Species
- LE 2.14 Wet / Carr Woodland
- LE 2.2 Woodland Edge
- LE 2.22 Scrub Woodland
- LE 2.4 Linear Belt of Shrubs and Trees
- LE 2.5 Shrubs With Intermittent Trees
- LE 2.7 Scattered Trees
- LE 2.8 Scrub / Scattered Scrub

Hedges (LE 4)
- LE 4.3 Native Species Hedge (untrimmed)
- LE 4.4 Native Hedgerow With Trees

Individual Trees (LE 5)
- LE 5.1 Individual Trees

Wetland Habitats (LE 6)
- LE 6.11 Water Bodies – Standing Water
- LE 6.12 Water Bodies and Associated Plants – Shallow Scrape
- LE 6.2 Banks and Ditches
- LE 6.21 Banks and Ditches – High Tide Roost Features
- LE 6.4 Wet Grassland
- LE 6.41 Marsh and Wet Grassland – Coastal Grazing Marsh

Hard Landscape Features (LE 7)
- LE 7.4 Reinforced Earth Bund

Earthworks
- Proposed Contours

Ecological Habitats (LE 8)
- LE 8.1 Open Mosaic Habitat
- LE 8.2 Ancient Woodland Compensation Planting
- LE 8.3 Woodland Mitigation Planting
- LE 8.4 Wetland / Fenland Creation
- LE 8.5 Ecology Pond (indicative symbol only)
- LE 8.6 Acid Grassland Soil Salvage
- LE 8.7 Nitrogen Deposition (NDEP) Compensation Area

Noise (E 1)
- E 1.2 Acoustic Barrier–Built Elements (typically inc. highway boundary fence)

Water (E 2)
- Flood Compensation Areas (E 2–FCA)
- Flood Defence (E 2–FD)

Ecological (E 3)
- E 3.2 Ecological Habitat Creation and Receptor sites for Protected Species
- E 3.2 Dormouse Boxes
- E 3.2 Bat Boxes
- E 3.2 Ecological Culvert
- E 3.2 Bat Barn Block
- E 3.2 Barn Owl Box
- E 3.2 Ecological Fencing (inc. highway boundary fence)

Client: national highways

Project: LOWER THAMES CROSSING

Status: Initial Status or WIP
Original Size: A1
Revision: P01.6
Application Document Number: TR010032/APP/6.2
Scale: 1:1250

Drawing title:
ENVIRONMENTAL MASTERPLAN SECTION 10 SHEET 15

Drawing Number: HE540039-CJV-EGN-S10_EN000000_Z-DR-ZZ-00016

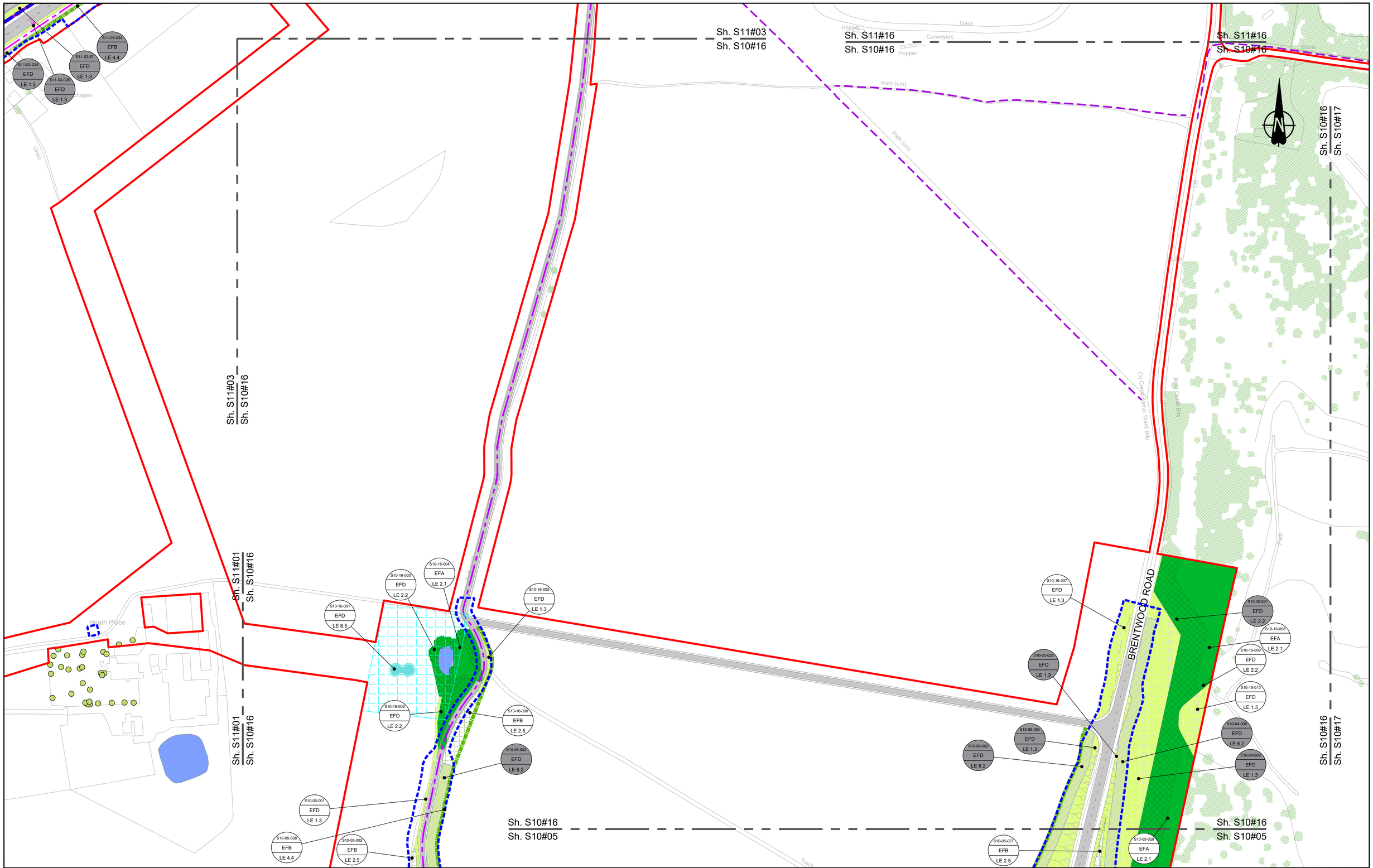

Contains Ordnance Survey data. © Crown copyright and database rights 2022. Ordnance Survey 100030649

0 10 20 30 40 50 60 70 80 90 100 METRES
SCALE 1:1250 (A1)
SCALE 1:2500 (A3)

Section Overview Sheet: Refer to section overview plan at the start of the section.

Rev	Status	Rev. Date	Purpose of revision	Drawn	Chck'd	Apprv'd
P01	S2	25/10/2022	DCO Application	SA	PS	MH
P02	S9	19/07/2023	Deadline 2	LD	SK	BF

Environmental Mitigation Legend: Refer to Main Legend for baseline and scheme features (Dwg: HE540039-CJV-EGN-SZZ_EN000000_Z-DR-ZZ-00001).

- Order Limits
- Permanent Acquisition of Land

Grassland (LE 1)
- LE 1.3 Species Rich Grassland
- LE 1.31 Species Rich Chalk Grassland
- LE 1.32 Species Rich Annual Wildflower Grassland
- LE 1.4 Rock and Scree

Planting (LE 2)
- LE 2.1 Woodland
- LE 2.11 Woodland With Non-Native Species
- LE 2.14 Wet / Carr Woodland
- LE 2.2 Woodland Edge
- LE 2.22 Scrub Woodland
- LE 2.4 Linear Belt of Shrubs and Trees
- LE 2.5 Shrubs With Intermittent Trees
- LE 2.7 Scattered Trees
- LE 2.8 Scrub / Scattered Scrub

Hedges (LE 4)
- LE 4.3 Native Species Hedge (untrimmed)
- LE 4.4 Native Hedgerow With Trees

Individual Trees (LE 5)
- LE 5.1 Individual Trees

Wetland Habitats (LE 6)
- LE 6.11 Water Bodies – Standing Water
- LE 6.12 Water Bodies and Associated Plants – Shallow Scrape
- LE 6.2 Banks and Ditches
- LE 6.21 Banks and Ditches – High Tide Roost Features
- LE 6.4 Wet Grassland
- LE 6.41 Marsh and Wet Grassland – Coastal Grazing Marsh

Hard Landscape Features (LE 7)
- LE 7.4 Reinforced Earth Bund

Earthworks
- Proposed Contours

Ecological Habitats (LE 8)
- LE 8.1 Open Mosaic Habitat
- LE 8.2 Ancient Woodland Compensation Planting
- LE 8.3 Woodland Mitigation Planting
- LE 8.4 Wetland / Fenland Creation
- LE 8.5 Ecology Pond (indicative symbol only)
- LE 8.6 Acid Grassland Soil Salvage
- LE 8.7 Nitrogen Deposition (NDEP) Compensation Area

Noise (E 1)
- E 1.2 Acoustic Barrier–Built Elements (typically inc. highway boundary fence)

Water (E 2)
- Flood Compensation Areas (E 2–FCA)
- Flood Defence (E 2–FD)

Ecological (E 3)
- E 3.2 Ecological Habitat Creation and Receptor sites for Protected Species
- E 3.2 Dormouse Boxes
- E 3.2 Bat Boxes
- E 3.2 Ecological Culvert
- E 3.2 Bat Barn Block
- E 3.2 Barn Owl Box
- E 3.2 Ecological Fencing (inc. highway boundary fence)

Client: national highways

Project: LOWER THAMES CROSSING

Status: PINS Submission
Original Size: A1
Revision: P02
Application Document Number: TR010032/APP/6.2
Scale: 1:1250

Drawing title:
ENVIRONMENTAL MASTERPLAN SECTION 10 SHEET 16

Drawing Number: HE540039-CJV-EGN-S10_EN000000_Z-DR-ZZ-00017

Sh. S11#16
Sh. S10#17

Sh. S11#16
Sh. S10#17

Sh. S10#20
Sh. S10#17

Sh. S10#20
Sh. S10#17

Sh. S10#16
Sh. S10#17

Sh. S10#17
Sh. S10#15

OLD KENNELS FARM

Club House

Links Lodge West

The Bungalow

Harmony

Stone

Mucking Heath

Collingwood Farm Cottages

BB

Orsett Golf Course

Path

S10-04-012
EFD
LE 8.7

Sh. S10#16
Sh. S10#17

Sh. S10#17
Sh. S10#15

Sh. S10#17
Sh. S10#04

Sh. S10#17
Sh. S10#04

Contains Ordnance Survey data. © Crown copyright and database rights 2022. Ordnance Survey 100030649

0 10 20 30 40 50 60 70 80 90 100
SCALE 1:1250 (A1)
SCALE 1:2500 (A3)
METRES

Section Overview Sheet: Refer to section overview plan at the start of the section.

Rev	Status	Rev. Date	Purpose of revision	Drawn	Chck'd	Apprv'd
P01.2	S0	08/08/2022			LD	

Environmental Mitigation Legend: Refer to Main Legend for baseline and scheme features (Dwg: HE540039-CJV-EGN-SZZ_EN000000_Z-DR-ZZ-00001).

- Order Limits
- Permanent Acquisition of Land

Grassland (LE 1)
- LE 1.3 Species Rich Grassland
- LE 1.31 Species Rich Chalk Grassland
- LE 1.32 Species Rich Annual Wildflower Grassland
- LE 1.4 Rock and Scree

Planting (LE 2)
- LE 2.1 Woodland
- LE 2.11 Woodland With Non–Native Species
- LE 2.14 Wet / Carr Woodland
- LE 2.2 Woodland Edge
- LE 2.22 Scrub Woodland
- LE 2.4 Linear Belt of Shrubs and Trees
- LE 2.5 Shrubs With Intermittent Trees
- LE 2.7 Scattered Trees
- LE 2.8 Scrub / Scattered Scrub

Hedges (LE 4)
- LE 4.3 Native Species Hedge (untrimmed)
- LE 4.4 Native Hedgerow With Trees

Individual Trees (LE 5)
- LE 5.1 Individual Trees

Wetland Habitats (LE 6)
- LE 6.11 Water Bodies – Standing Water
- LE 6.12 Water Bodies and Associated Plants – Shallow Scrape
- LE 6.2 Banks and Ditches
- LE 6.21 Banks and Ditches – High Tide Roost Features
- LE 6.4 Wet Grassland
- LE 6.41 Marsh and Wet Grassland – Coastal Grazing Marsh

Hard Landscape Features (LE 7)
- LE 7.4 Reinforced Earth Bund

Earthworks
- Proposed Contours

Ecological Habitats (LE 8)
- LE 8.1 Open Mosaic Habitat
- LE 8.2 Ancient Woodland Compensation Planting
- LE 8.3 Woodland Mitigation Planting
- LE 8.4 Wetland / Fenland Creation
- LE 8.5 Ecology Pond (indicative symbol only)
- LE 8.6 Acid Grassland Soil Salvage
- LE 8.7 Nitrogen Deposition (NDEP) Compensation Area

Noise (E 1)
- E 1.2 Acoustic Barrier–Built Elements (typically inc. highway boundary fence)

Water (E 2)
- Flood Compensation Areas (E 2–FCA)
- Flood Defence (E 2–FD)

Ecological (E 3)
- E 3.2 Ecological Habitat Creation and Receptor sites for Protected Species
- E 3.2 Dormouse Boxes
- E 3.2 Bat Boxes
- E 3.2 Ecological Culvert
- E 3.2 Bat Barn Block
- E 3.2 Barn Owl Box
- E 3.2 Ecological Fencing (inc. highway boundary fence)

Client: national highways

Project: LOWER THAMES CROSSING

Status: Initial Status or WIP
Original Size: A1
Revision: P01.2
Application Document Number: TR010032/APP/6.2
Scale: 1:1250

Drawing title:
ENVIRONMENTAL MASTERPLAN SECTION 10 SHEET 17

Drawing Number: HE540039-CJV-EGN-S10_EN000000_Z-DR-ZZ-00018

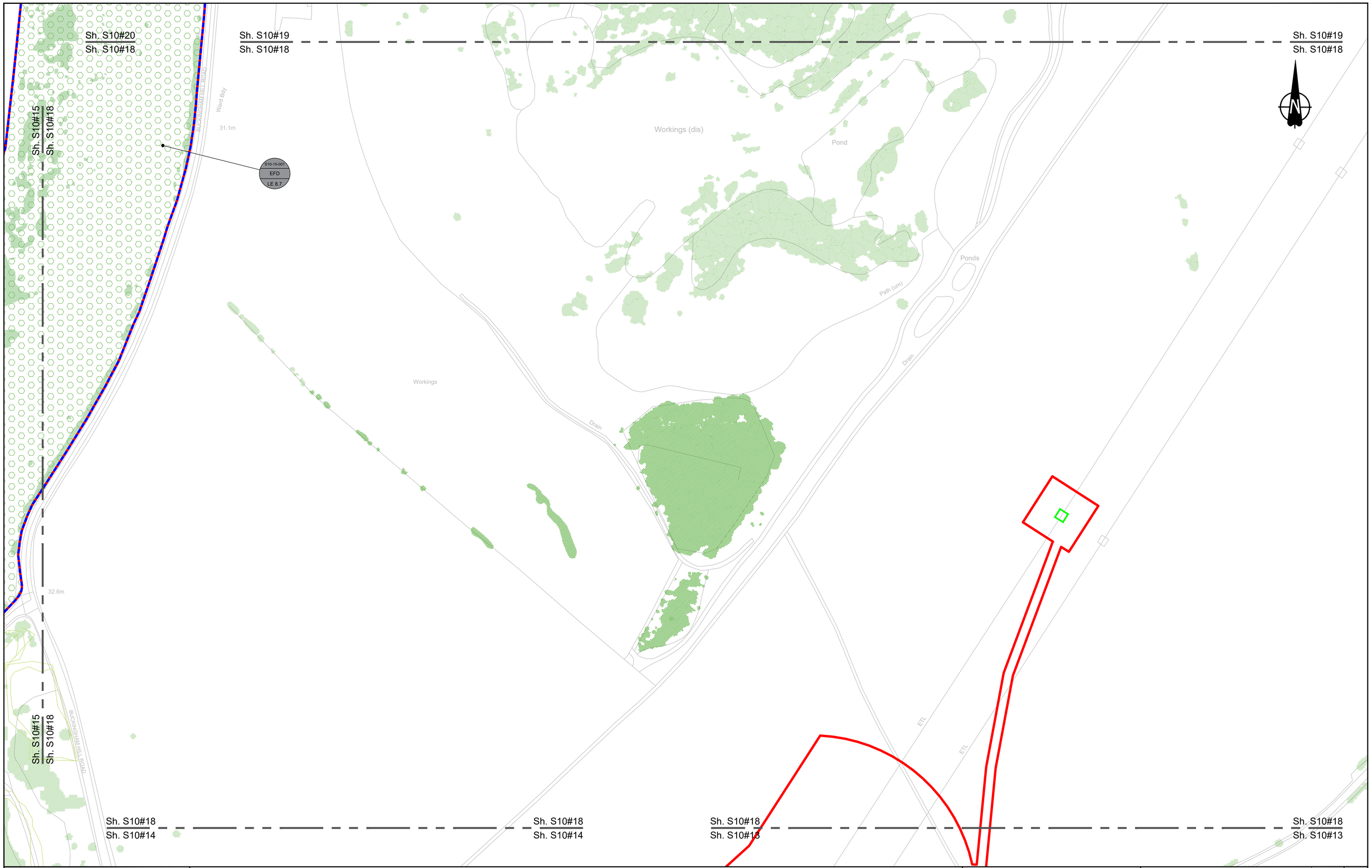

Contains Ordnance Survey data. © Crown copyright and database rights 2022. Ordnance Survey 100030649

0 10 20 30 40 50 60 70 80 90 100
SCALE 1:1250 (A1) METRES
SCALE 1:2500 (A3)

Section Overview Sheet: Refer to section overview plan at the start of the section.

Rev	Status	Rev. Date	Purpose of revision	Drawn	Chck'd	Apprv'd
P01.2	S0	08/08/2022			LD	

Environmental Mitigation Legend:

Refer to Main Legend for baseline and scheme features (Dwg: HE540039-CJV-EGN-SZZ_EN000000_Z-DR-ZZ-00001).

- Order Limits
- Permanent Acquisition of Land

Grassland (LE 1)
- LE 1.3 Species Rich Grassland
- LE 1.31 Species Rich Chalk Grassland
- LE 1.32 Species Rich Annual Wildflower Grassland
- LE 1.4 Rock and Scree

Planting (LE 2)
- LE 2.1 Woodland
- LE 2.11 Woodland With Non–Native Species
- LE 2.14 Wet / Carr Woodland
- LE 2.2 Woodland Edge
- LE 2.22 Scrub Woodland
- LE 2.4 Linear Belt of Shrubs and Trees
- LE 2.5 Shrubs With Intermittent Trees
- LE 2.7 Scattered Trees
- LE 2.8 Scrub / Scattered Scrub

Hedges (LE 4)
- LE 4.3 Native Species Hedge (untrimmed)
- LE 4.4 Native Hedgerow With Trees

Individual Trees (LE 5)
- LE 5.1 Individual Trees

Wetland Habitats (LE 6)
- LE 6.11 Water Bodies – Standing Water
- LE 6.12 Water Bodies and Associated Plants – Shallow Scrape
- LE 6.2 Banks and Ditches
- LE 6.21 Banks and Ditches – High Tide Roost Features
- LE 6.4 Wet Grassland
- LE 6.41 Marsh and Wet Grassland – Coastal Grazing Marsh

Hard Landscape Features (LE 7)
- LE 7.4 Reinforced Earth Bund

Earthworks
- Proposed Contours

Ecological Habitats (LE 8)
- LE 8.1 Open Mosaic Habitat
- LE 8.2 Ancient Woodland Compensation Planting
- LE 8.3 Woodland Mitigation Planting
- LE 8.4 Wetland / Fenland Creation
- LE 8.5 Ecology Pond (indicative symbol only)
- LE 8.6 Acid Grassland Soil Salvage
- LE 8.7 Nitrogen Deposition (NDEP) Compensation Area

Noise (E 1)
- E 1.2 Acoustic Barrier–Built Elements (typically inc. highway boundary fence)

Water (E 2)
- Flood Compensation Areas (E 2–FCA)
- Flood Defence (E 2–FD)

Ecological (E 3)
- E 3.2 Ecological Habitat Creation and Receptor sites for Protected Species
- E 3.2 Dormouse Boxes
- E 3.2 Bat Boxes
- E 3.2 Ecological Culvert
- E 3.2 Bat Barn Block
- E 3.2 Barn Owl Box
- E 3.2 Ecological Fencing (inc. highway boundary fence)

Client: national highways

Project: LOWER THAMES CROSSING
5th Floor Eastern House
15 St Botolph Street
London EC3A 7DT

Status: Initial Status or WIP
Application Document Number: TR010032/APP/6.2
Original Size: A1
Revision: P01.2
Scale: 1:1250

Drawing title:
ENVIRONMENTAL MASTERPLAN SECTION 10 SHEET 18

Drawing Number: HE540039-CJV-EGN-S10_EN000000_Z-DR-ZZ-00019

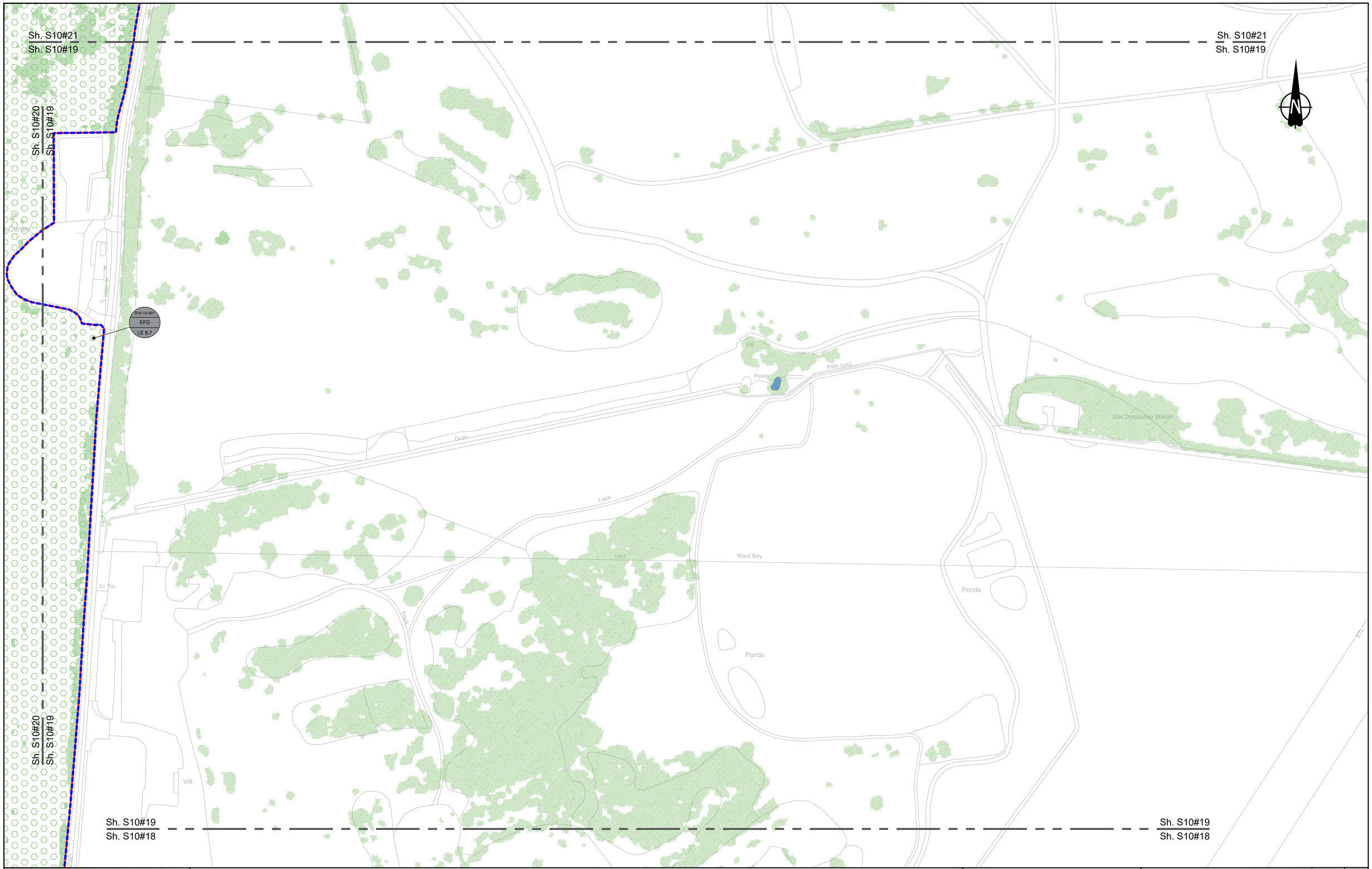

Contains Ordnance Survey data. © Crown copyright and database rights 2022. Ordnance Survey 100030649

0 10 20 30 40 50 60 70 80 90 100
SCALE 1:1250 (A1)
SCALE 1:2500 (A3)
METRES

Rev	Status	Rev. Date	Purpose of revision	Drawn	Chck'd	Apprv'd
P01.3	S0	08/08/2022		LD		

Environmental Mitigation Legend: Refer to Main Legend for baseline and scheme features (Dwg: HE540039-CJV-EGN-SZZ_EN000000_Z-DR-ZZ-00001).

- Order Limits
- Permanent Acquisition of Land

Grassland (LE 1)
- LE 1.3 Species Rich Grassland
- LE 1.31 Species Rich Chalk Grassland
- LE 1.32 Species Rich Annual Wildflower Grassland
- LE 1.4 Rock and Scree

Planting (LE 2)
- LE 2.1 Woodland
- LE 2.11 Woodland With Non–Native Species
- LE 2.14 Wet / Carr Woodland
- LE 2.2 Woodland Edge
- LE 2.22 Scrub Woodland
- LE 2.4 Linear Belt of Shrubs and Trees
- LE 2.5 Shrubs With Intermittent Trees
- LE 2.7 Scattered Trees
- LE 2.8 Scrub / Scattered Scrub

Hedges (LE 4)
- LE 4.3 Native Species Hedge (untrimmed)
- LE 4.4 Native Hedgerow With Trees

Individual Trees (LE 5)
- LE 5.1 Individual Trees

Wetland Habitats (LE 6)
- LE 6.11 Water Bodies – Standing Water
- LE 6.12 Water Bodies and Associated Plants – Shallow Scrape
- LE 6.2 Banks and Ditches
- LE 6.21 Banks and Ditches – High Tide Roost Features
- LE 6.4 Wet Grassland
- LE 6.41 Marsh and Wet Grassland – Coastal Grazing Marsh

Hard Landscape Features (LE 7)
- LE 7.4 Reinforced Earth Bund

Earthworks
- Proposed Contours

Ecological Habitats (LE 8)
- LE 8.1 Open Mosaic Habitat
- LE 8.2 Ancient Woodland Compensation Planting
- LE 8.3 Woodland Mitigation Planting
- LE 8.4 Wetland / Fenland Creation
- LE 8.5 Ecology Pond (indicative symbol only)
- LE 8.6 Acid Grassland Soil Salvage
- LE 8.7 Nitrogen Deposition (NDEP) Compensation Area

Noise (E 1)
- E 1.2 Acoustic Barrier–Built Elements (typically inc. highway boundary fence)

Water (E 2)
- Flood Compensation Areas (E 2–FCA)
- Flood Defence (E 2–FD)

Ecological (E 3)
- E 3.2 Ecological Habitat Creation and Receptor sites for Protected Species
- E 3.2 Dormouse Boxes
- E 3.2 Bat Boxes
- E 3.2 Ecological Culvert
- E 3.2 Bat Barn Block
- E 3.2 Barn Owl Box
- E 3.2 Ecological Fencing (inc. highway boundary fence)

Client: national highways

Project: LOWER THAMES CROSSING

Status: Initial Status or WIP
Application Document Number: TR010032/APP/6.2
Original Size: A1
Revision: P01.3
Scale: 1:1250

Drawing title:
ENVIRONMENTAL MASTERPLAN SECTION 10 SHEET 19

Drawing Number: HE540039-CJV-EGN-S10_EN000000_Z-DR-ZZ-00020

HE540039-CJV-EGN-S10_EN000000_Z-DR-ZZ-00020.dwg

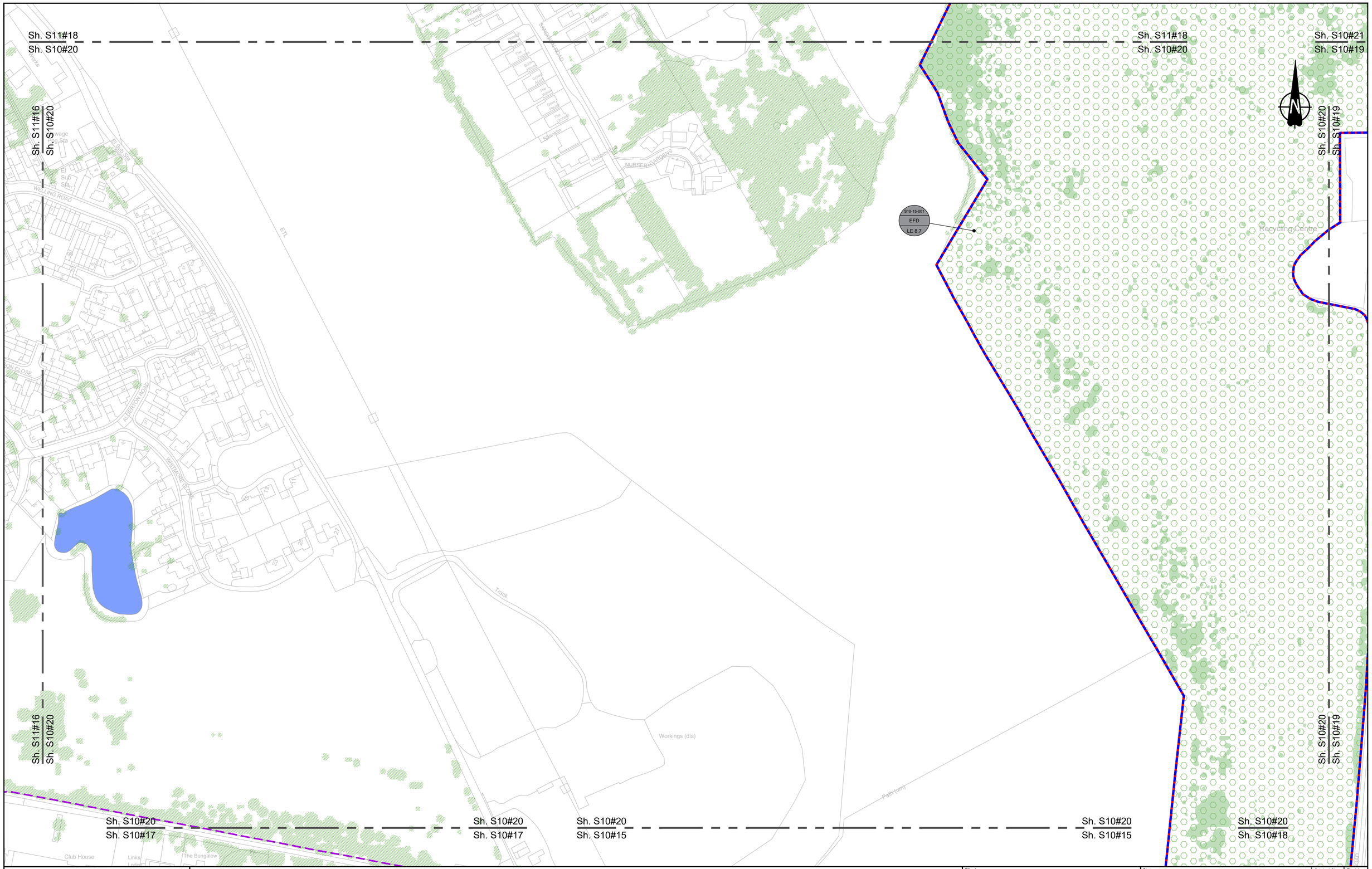

Contains Ordnance Survey data. © Crown copyright and database rights 2022. Ordnance Survey 100030649

0 10 20 30 40 50 60 70 80 90 100

SCALE 1:1250 (A1) METRES
SCALE 1:2500 (A3)

Section Overview Sheet: Refer to section overview plan at the start of the section.

Rev	Status	Rev. Date	Purpose of revision	Drawn	Chck'd	Apprv'd
P01.2	S0	08/08/2022			LD	

Environmental Mitigation Legend:

Refer to Main Legend for baseline and scheme features (Dwg: HE540039-CJV-EGN-SZZ_EN000000_Z-DR-ZZ-00001).

- Order Limits
- Permanent Acquisition of Land

Grassland (LE 1)
- LE 1.3 Species Rich Grassland
- LE 1.31 Species Rich Chalk Grassland
- LE 1.32 Species Rich Annual Wildflower Grassland
- LE 1.4 Rock and Scree

Planting (LE 2)
- LE 2.1 Woodland
- LE 2.11 Woodland With Non–Native Species
- LE 2.14 Wet / Carr Woodland
- LE 2.2 Woodland Edge
- LE 2.22 Scrub Woodland
- LE 2.4 Linear Belt of Shrubs and Trees
- LE 2.5 Shrubs With Intermittent Trees
- LE 2.7 Scattered Trees
- LE 2.8 Scrub / Scattered Scrub

Hedges (LE 4)
- LE 4.3 Native Species Hedge (untrimmed)
- LE 4.4 Native Hedgerow With Trees

Individual Trees (LE 5)
- LE 5.1 Individual Trees

Wetland Habitats (LE 6)
- LE 6.11 Water Bodies – Standing Water
- LE 6.12 Water Bodies and Associated Plants – Shallow Scrape
- LE 6.2 Banks and Ditches
- LE 6.21 Banks and Ditches – High Tide Roost Features
- LE 6.4 Wet Grassland
- LE 6.41 Marsh and Wet Grassland – Coastal Grazing Marsh

Hard Landscape Features (LE 7)
- LE 7.4 Reinforced Earth Bund

Earthworks
- Proposed Contours

Ecological Habitats (LE 8)
- LE 8.1 Open Mosaic Habitat
- LE 8.2 Ancient Woodland Compensation Planting
- LE 8.3 Woodland Mitigation Planting
- LE 8.4 Wetland / Fenland Creation
- LE 8.5 Ecology Pond (indicative symbol only)
- LE 8.6 Acid Grassland Soil Salvage
- LE 8.7 Nitrogen Deposition (NDEP) Compensation Area

Noise (E 1)
- E 1.2 Acoustic Barrier–Built Elements (typically inc. highway boundary fence)

Water (E 2)
- Flood Compensation Areas (E 2–FCA)
- Flood Defence (E 2–FD)

Ecological (E 3)
- E 3.2 Ecological Habitat Creation and Receptor sites for Protected Species
- E 3.2 Dormouse Boxes
- E 3.2 Bat Boxes
- E 3.2 Ecological Culvert
- E 3.2 Bat Barn Block
- E 3.2 Barn Owl Box
- E 3.2 Ecological Fencing (inc. highway boundary fence)

Client: national highways

Project: LOWER THAMES CROSSING

Status: Initial Status or WIP
Original Size: A1
Revision: P01.2
Application Document Number: TR010032/APP/6.2
Scale: 1:1250

Drawing title:
ENVIRONMENTAL MASTERPLAN SECTION 10 SHEET 20

Drawing Number: HE540039-CJV-EGN-S10_EN000000_Z-DR-ZZ-00021

Contains Ordnance Survey data. © Crown copyright and database rights 2022. Ordnance Survey 100030649

0 10 20 30 40 50 60 70 80 90 100 METRES

SCALE 1:1250 (A1)
SCALE 1:2500 (A3)

Section Overview Sheet: Refer to section overview plan at the start of the section.

Rev	Status	Rev. Date	Purpose of revision	Drawn	Chck'd	Apprv'd
P01.3	S0	08/08/2022			LD	

Environmental Mitigation Legend: Refer to Main Legend for baseline and scheme features (Dwg: HE540039-CJV-EGN-SZZ_EN000000_Z-DR-ZZ-00001).

- Order Limits
- Permanent Acquisition of Land

Grassland (LE 1)
- LE 1.3 Species Rich Grassland
- LE 1.31 Species Rich Chalk Grassland
- LE 1.32 Species Rich Annual Wildflower Grassland
- LE 1.4 Rock and Scree

Planting (LE 2)
- LE 2.1 Woodland
- LE 2.11 Woodland With Non–Native Species
- LE 2.14 Wet / Carr Woodland
- LE 2.2 Woodland Edge
- LE 2.22 Scrub Woodland
- LE 2.4 Linear Belt of Shrubs and Trees
- LE 2.5 Shrubs With Intermittent Trees
- LE 2.7 Scattered Trees
- LE 2.8 Scrub / Scattered Scrub

Hedges (LE 4)
- LE 4.3 Native Species Hedge (untrimmed)
- LE 4.4 Native Hedgerow With Trees

Individual Trees (LE 5)
- LE 5.1 Individual Trees

Wetland Habitats (LE 6)
- LE 6.11 Water Bodies – Standing Water
- LE 6.12 Water Bodies and Associated Plants – Shallow Scrape
- LE 6.2 Banks and Ditches
- LE 6.21 Banks and Ditches – High Tide Roost Features
- LE 6.4 Wet Grassland
- LE 6.41 Marsh and Wet Grassland – Coastal Grazing Marsh

Hard Landscape Features (LE 7)
- LE 7.4 Reinforced Earth Bund

Earthworks
- Proposed Contours

Ecological Habitats (LE 8)
- LE 8.1 Open Mosaic Habitat
- LE 8.2 Ancient Woodland Compensation Planting
- LE 8.3 Woodland Mitigation Planting
- LE 8.4 Wetland / Fenland Creation
- LE 8.5 Ecology Pond (indicative symbol only)
- LE 8.6 Acid Grassland Soil Salvage
- LE 8.7 Nitrogen Deposition (NDEP) Compensation Area

Noise (E 1)
- E 1.2 Acoustic Barrier–Built Elements (typically inc. highway boundary fence)

Water (E 2)
- Flood Compensation Areas (E 2–FCA)
- Flood Defence (E 2–FD)

Ecological (E 3)
- E 3.2 Ecological Habitat Creation and Receptor sites for Protected Species
- E 3.2 Dormouse Boxes
- E 3.2 Bat Boxes
- E 3.2 Ecological Culvert
- E 3.2 Bat Barn Block
- E 3.2 Barn Owl Box
- E 3.2 Ecological Fencing (inc. highway boundary fence)

Client: national highways

Project: LOWER THAMES CROSSING

Status: Initial Status or WIP

Application Document Number: TR010032/APP/6.2

Original Size: A1 | Revision: P01.3 | Scale: 1:1250

Drawing title: ENVIRONMENTAL MASTERPLAN SECTION 10 SHEET 21

Drawing Number: HE540039-CJV-EGN-S10_EN000000_Z-DR-ZZ-00022

HE540039-CJV-EGN-S10_EN000000_Z-DR-ZZ-00022.dwg

If you need help accessing this or any other National Highways information, please call **0300 123 5000** and we will help you.

© Crown copyright 2023.

You may re-use this information (not including logos) free of charge in any format or medium, under the terms of the Open Government Licence. To view this licence:

visit **www.nationalarchives.gov.uk/doc/open-government-licence/**

write to the **Information Policy Team, The National Archives, Kew, London TW9 4DU**, or email **psi@nationalarchives.gsi.gov.uk**.

Mapping (where present): © Crown copyright and database rights 2023 OS 100030649. You are permitted to use this data solely to enable you to respond to, or interact with, the organisation that provided you with the data. You are not permitted to copy, sub-licence, distribute or sell any of this data to third parties in any form.

If you have any enquiries about this publication email **info@nationalhighways.co.uk** or call **0300 123 5000***.

*Calls to 03 numbers cost no more than a national rate call to an 01 or 02 number and must count towards any inclusive minutes in the same way as 01 and 02 calls.

These rules apply to calls from any type of line including mobile, BT, other fixed line or payphone. Calls may be recorded or monitored.

Printed on paper from well-managed forests and other controlled sources when issued directly by National Highways.

Registered office Bridge House, 1 Walnut Tree Close, Guildford GU1 4LZ

National Highways Limited registered in England and Wales number 09346363